


 **PROPOSED SITE** 

LOCATION

- **WALL LOCATED AT THE SOUTHEAST CORNER OF BLUE HERON & LAKE DRIVE**

VISUAL






 **PROPOSED SITE** 



LOCATION

- **RETAINING WALL LOCATED AT THE SOUTHWEST CORNER OF BLUE HERON & LAKE DRIVE**

VISUAL







 **PROPOSED SITE** 


LOCATION

- WEST SIDE WALL OF THE BUILDING LOCATED AT 1261 E BLUE HERON BLVD**

VISUAL






 **PROPOSED SITE** 

LOCATION

- NORTHSIDE OF THE BUILDING LOCATED AT 1530 BROADWAY**

VISUAL






RIVERIA BEACH COMMUNITY REDEVELOPMENT AGENCY

PROPOSED SITE

LOCATION

- COMMUNITY GARDEN WALL AT THE REAR OF THE PROPERTY**

VISUAL



The visual image is an aerial photograph of a property. A yellow circle highlights a rectangular area at the rear of the property, labeled 'Community Garden'. The property is surrounded by other buildings and parking areas.


RIVERIA BEACH COMMUNITY REDEVELOPMENT AGENCY

PROPOSED SITE

LOCATION

- NORTH SIDE WALL LOCATED AT 1601 BROADWAY**

VISUAL



The visual image is a street-level photograph of a brick wall. The wall is located at the corner of a street, with a sidewalk and a road in the foreground. The wall is made of reddish-brown bricks and has a small sign on it. The background shows a clear sky and some trees.



PROPOSED SITE

LOCATION

- **1201 E BLUE HERON BLVD
ON THE NORTHEAST SIDE
OF THE BUILDING**

VISUAL



ROUND II INSTALLATION PLAN

- **STAFF WILL SECURE LICENSING AGREEMENTS**
- **REQUEST PROPOSALS FROM THE QUALIFIED ARTIST**
- **SUBMIT THE DESIGN OPTIONS TO BOARD FOR APPROVAL**

