

PHASE I ENVIRONMENTAL SITE ASSESSMENT



VACANT OFFICE BUILDING

2600 BROADWAY AVENUE
RIVIERA BEACH, PALM BEACH COUNTY, FLORIDA 33404
ECS PROJECT NO. 55:1998

FOR

CHEN MOORE AND ASSOCIATES

SEPTEMBER 11, 2018





September 11, 2018

Suzanne Dombrowski
Chen Moore and Associates
500 Australian Avenue South
Suite 530
West Palm Beach, Florida 33401

ECS Project No. 55: 1998

Reference: Phase I Environmental Site Assessment Report, Vacant Office Building, 2600 Broadway Avenue, Riviera Beach, Palm Beach County, Florida 33404

Dear Ms. Dombrowski:

ECS Florida, LLC (ECS) is pleased to provide you with the results of our Phase I Environmental Site Assessment (ESA) for the referenced site. ECS services were provided in general accordance with ECS Proposal No. 55:55:1474 authorized on September 5, 2018 and generally meet the requirements of ASTM E1527-13, Standard Practice for Environmental Site Assessments: Phase I Environmental Site Assessment Process and EPA Standards and Practices for All Appropriate Inquiries contained in 40 CFR Part 312.

If there are questions regarding this report, or a need for further information, please contact the undersigned.

ECS Florida, LLC

Jeremy Merrow
Senior Project Manager
jmerrow@ecslimited.com
561-252-3014

Terrence R. Horan, PE
Principal Engineer
thoran@ecslimited.com
561-840-3670

Project Summary

Vacant Office Building
2600 Broadway Avenue
Riviera Beach, Florida 33404

Report Section		No Further Action	REC	CREC	HREC	BER	Comment
4.0	User Provided Information	✓					
5.1	Federal ASTM Databases	✓					
5.2	State ASTM Databases	✓					
5.3	Additional Environmental Record Sources	✓					
6.0	Historical Use Information		✓				
7.0	Site and Area Reconnaissance	✓					
8.0	Additional Services	✓					
9.0	Interviews	✓					

ENVIRONMENTAL PROFESSIONAL STATEMENT

We declare that, to the best of our professional knowledge and belief, we meet the definition of Environmental Professional as defined in § 312.10 of 40 CFR 312. We have the specific qualifications based on education, training, and experience to assess a property of the nature, history, and setting of the subject property. We have developed and performed the all appropriate inquiries in conformance with the standards and practices set forth in 40 CFR Part 312.



Jeremy Merrow
Senior Project Manager
September 11, 2018



Terrence R. Horan, PE
Principal Engineer
September 11, 2018

TABLE OF CONTENTS		PAGE
1.0	EXECUTIVE SUMMARY	1
2.0	INTRODUCTION	3
2.1	Purpose and Reason for Performing Phase I ESA	3
2.2	Scope of Services	3
2.3	Definitions	3
2.4	Limitations	4
2.5	Data Gaps	5
2.6	Limiting Conditions/Deviations	5
3.0	SUBJECT PROPERTY DESCRIPTION	7
3.1	Subject Property Location and Legal Description	7
3.2	Physical Setting and Hydrogeology	7
3.3	Current Use and Description of the Site	8
4.0	USER PROVIDED INFORMATION	9
4.1	Title Information	9
4.2	Environmental Liens or Activity and Use Limitations	9
4.3	Specialized Knowledge	9
4.4	Commonly Known or Reasonably Ascertainable Information	9
4.5	Valuation Reduction for Environmental Issues	9
4.6	Owner, Property Manager, and Occupant Information	9
4.7	Degree of Obviousness	9
5.0	RECORDS REVIEW	10
5.1	Federal ASTM Databases	11
5.2	State ASTM Databases	12
5.3	Additional Environmental Record Sources	13
5.3.1	Additional Non-ASTM Federal Databases	13
5.3.2	Additional Non-ASTM State Databases	13
5.3.3	Other Proprietary Databases	13
5.3.4	Unmapped (Orphan) Facilities and Sites	14
5.4	Regulatory Review Summary	14
6.0	HISTORICAL USE INFORMATION	15
6.1	Aerial Photograph Review	15

6.2	Sanborn Fire Insurance Map Review	16
6.3	Property Tax Files	17
6.4	Recorded Land Title Records	18
6.5	Historical USGS Topographic Maps	18
6.6	City Directory Review	19
6.7	Building Department Records	21
6.8	Zoning/Land Use Records	21
6.9	Other Historical Sources	21
6.10	Previous Reports	21
6.11	Historical Use Summary	21
7.0	SITE AND AREA RECONNAISSANCE	23
7.1	Methodology	23
7.2	On-Site Features	23
7.3	Adjoining and Nearby Properties	24
7.4	Site and Area Reconnaissance Summary	25
8.0	ADDITIONAL SERVICES	26
9.0	INTERVIEWS	27
10.0	FINDINGS AND CONCLUSIONS	28
11.0	REFERENCES	30

TABLE OF APPENDICES

Appendix I: Figures

Appendix II: Correspondence and User Questionnaire

Appendix III: Regulatory Records Documentation

Appendix IV: Historical Research Documentation

Appendix V: Site Photographs

Appendix VI: Statement of Qualifications

Appendix VII: Acronyms

1.0 EXECUTIVE SUMMARY

ECS Florida, LLC (ECS) was contracted by Chen Moore and Associates to perform an ASTM E1527-13, Phase I Environmental Site Assessment (ESA) of the Vacant Office Building located at 2600 Broadway Avenue in Riviera Beach, Palm Beach County, Florida (i.e. subject property). This Executive Summary is an integral part of the Phase I ESA report. ECS recommends that the report be read in its entirety.

The subject property is identified by the Palm Beach County Appraiser as parcel number 56-43-42-28-32-001-0010 and owned by Broadway & Blue Heron Realty LLC. The approximately 0.89-acre subject property is currently vacant and has not been occupied for several years. Previous occupancy dating back to the 1960s consisted primarily of office space and banks. The subject property is serviced by the municipal water and sanitary sewer systems. The building is heated and cooled by local electric and natural gas services.

The subject property is located in a mixed commercial and residential area of Riviera Beach, Florida. The subject property is bound on the north by a vacant restaurant building and residential apartments, on the east by residences and a retail strip center, on the south by Blue Heron Boulevard and beyond a Marathon gas station and retail strip center, and on the west by Broadway Avenue and beyond Cash America and a small vacant commercial building.

According to historical research, the subject property was developed with a commercial building occupied as fruit shipping business by at least 1951. City directories identify that the property development dates back further and the site was occupied "Merker FB" in 1929 and then the property was listed as vacant during the 1930s. These listings may correspond to residential development prior to the fruit business, although this could not be confirmed. The commercial fruit building was removed by the late 1950s and the property was redeveloped with the original portion of the existing office building in 1961. The building was later expanded into current 25,662 square foot configuration by the early 1970s. Since the time of construction, the building has been occupied as offices, primarily by various bank occupants. The building has been vacant for several years, and is currently in general disrepair and not suitable for occupancy. There are current plans for the building to be fully renovated and again used for office space. Historical records prior to 1929 were not reasonably ascertainable for the subject property.

A regulatory database search report was provided by EDR. The database search involves researching a series of Federal, State, Local, and other databases for facilities and properties that are located within specified minimum search distances from the subject property. The report did not identify the subject property on the databases researched. The EDR report identified several off-site properties within the minimum ASTM search distances including two adjoining gas station petroleum releases and two nearby drycleaners.

The subject property and surrounding area has featured commercial development dating back approximately 100 years to at least the 1920s. The earliest developed land use of the property was not identified in the course of this assessment, and is not likely determinable through further historical records research. Government records identified several regulated sites and documented releases of petroleum products in close proximity to the subject property, and additional likely source areas for impacts remain uninvestigated including nearby drycleaners, printing shops, and gas stations. Due to the extended period of approximately 100 years of development, the nature of



occupancy for the area, and the documented impacts in the property vicinity, the subject property area history cumulatively represents a likely source of impacts and is therefore viewed as a REC.

ASTM E1527-13 defines a "data gap" as: "a lack of or inability to obtain information required by this practice despite good faith efforts by the environmental professional to gather such information". Data gaps which would be expected to impact our ability to render a professional opinion concerning the subject property were not identified with the exception of the lack of historical records to identify the earliest developed land use of the property (discussed above).

We have performed a Phase I Environmental Site Assessment in general conformance with the scope and limitations of ASTM E1527-13 of the Vacant Office Building located at 2600 Broadway Avenue, in Riviera Beach, Palm Beach County, Florida. Exceptions to, or deletions from, this practice are described in Section 2.6 of this report. This assessment has revealed no evidence of recognized environmental conditions in connection with the property except for the following:

- The subject property and surrounding area has featured commercial development dating back approximately 100 years to at least the 1920s. The earliest developed land use of the property was not identified in the course of this assessment, and is not likely determinable through further assessment. Government records identified several regulated sites and documented releases of petroleum products in close proximity to the subject property, and additional likely source areas for impacts remain uninvestigated including nearby drycleaners and gas stations. Due to the extended period of approximately 100 years of development, the nature of occupancy for the area, and the documented impacts in the property vicinity, the subject property area history cumulatively represents a likely source of impacts and is therefore viewed as a REC. We recommend that a Phase II subsurface investigation be performed to evaluate for potential soil and groundwater impacts on the property.

The following Business Environmental Risks (BERs) and/or additional considerations were identified:

- Evaluation for suspect asbestos containing materials (ACM) was not included in the scope of this assessment. However, the building interior was observed to be in general disrepair with numerous areas of the ceiling, drywall, and flooring observed to be in significantly damaged condition. Due to the age of the building, some of building materials may be classified as ACM. It is our understanding that the building is proposed for a complete interior renovation. Prior to execution of renovation activities which will impact any suspect ACM, a asbestos building survey should be completed in accordance with EPA regulations.

2.0 INTRODUCTION

2.1 Purpose and Reason for Performing Phase I ESA

The purpose of the ESA was to:

- evaluate the probability of impact to the surface water, groundwater and/or soils within the property boundaries through a review of regulatory information and a reconnaissance of the subject property and vicinity;
- evaluate historical land usage to identify previous conditions that could potentially impact the environmental condition of the subject property;
- conduct all appropriate inquiry as defined by ASTM E1527-13 and 40 CFR Part 312;
- evaluate the potential for on-site and off-site contamination; and,
- provide a professional opinion regarding the potential for environmental impact at the site and a list of Recognized Environmental Conditions (RECs).

The ESA should allow the Users the opportunity to qualify for landowner liability protection under the Comprehensive Environmental Response, Compensation and Liability Act (CERCLA) provided certain stipulations are met. The landowner liability protections are: an innocent landowner, a contiguous property owner, or a bona fide prospective purchaser. The User must meet the protection stipulations detailed in CERCLA to qualify as well as meet the User Obligations contained within the ASTM E1527- 13 standard.

The reason for conducting this ESA is to perform all appropriate inquiries into the uses and prior ownership of the subject property in connection with general due diligence for the prospective purchase of the property.

2.2 Scope of Services

The environmental assessment was conducted in general accordance with ASTM E1527-13 and EPA Standards and Practices for All Appropriate Inquiry (40 CFR §312.10). The environmental assessment was conducted under the supervision or responsible charge of an individual that qualifies as an environmental professional, as defined in 40 CFR §312.10.

ECS was contracted by Chen Moore and Associates to perform an ASTM E1527-13, Phase I Environmental Site Assessment (ESA) of the Vacant Office Building located at 2600 Broadway Avenue in Riviera Beach, Palm Beach County, Florida. ECS was not contracted to address non-scope considerations.

2.3 Definitions

ASTM E1527-13 defines a "recognized environmental condition (REC)" as "the presence or likely presence of any hazardous substances or petroleum products in, on or at a property: 1) due to release to the environment, 2) under conditions indicative of a release to the environment; or 3) under conditions that pose a material threat of a future release to the environment." For the purposes of this practice, "migrate" and "migration" refer to the movement of hazardous substances or petroleum products in any form including solid and liquid at the surface or subsurface and vapor



in the subsurface.

ASTM E1527-13 defines a "business environmental risk" (BER) as "a risk which can have a material environmental or environmentally-driven impact on the business associated with the current or planned use of a parcel of commercial real estate, not necessarily limited to those environmental issues required to be investigated in this practice". ECS also uses the term "Other Environmental Considerations" to discuss BERs and environmental concerns outside of the ASTM E1527-13 requirements (radon, asbestos, lead, wetlands, etc.). Client-imposed limitations and site condition limitations, if encountered, are detailed in Section 7.1 Methodology and Limiting Conditions.

ASTM E1527-13 defines a "de minimis condition" as a condition that generally does not represent a threat to human health or the environment and that generally would not be the subject of an enforcement action if brought to the attention of appropriate governmental agencies. De minimis conditions are not recognized environmental conditions nor controlled recognized environmental conditions.

ASTM E1527-13 defines a "controlled recognized environmental condition (CREC)" as a recognized environmental condition resulting from a past release of hazardous substances or petroleum products that has been addressed to the satisfaction of the applicable regulatory authority (for example, as evidenced by the issuance of a no further action letter or equivalent, or meeting risk-based criteria established by regulatory authority), with hazardous substances or petroleum products allowed to remain in place subject to the implementation of required controls (for example property use restrictions, activity and use limitations, institutional controls, or engineering controls). A condition identified as a controlled recognized environmental condition does not imply that the Environmental Professional has evaluated or confirmed the adequacy, implementation or continued effectiveness of the required control that has been, or is intended to be, implemented.

ASTM E1527-13 defines a "historical recognized environmental condition (HREC)" as a past release of any hazardous substances or petroleum products that has occurred in connection with the property and has been addressed to the satisfaction of the applicable regulatory authority or meeting unrestricted residential use criteria established by a regulatory authority, without subjecting the property to any required controls (for example property use restrictions, activity and use limitations, institutional controls, or engineering controls). Before calling the past release a historical recognized environmental condition, the Environmental Professional must determine whether the past release is a recognized environmental condition at the time the Phase I Environmental Site Assessment is conducted (for example, if there has been a change in the regulatory criteria).

2.4 Limitations

The ESA involved a reconnaissance of the subject property and contiguous properties and a review of regulatory and historical information in general accordance with the ASTM standard and EPA regulation referenced herein. No non-scope considerations or additional issues such as asbestos, radon, wetlands or mold were investigated, unless otherwise described in Section 8.0 of this report.

Note: vapor migration in the subsurface is described in Guide E2600 published by ASTM. ECS has not conducted a Vapor Encroachment Screen in accordance with the E2600 guide.

The conclusions and/or recommendations presented within this report are based upon a level of investigation consistent with the standard of care and skill exercised by members of the same profession currently practicing in the same locality under similar conditions. The intent of this assessment is to identify the potential for recognized environmental conditions in connection with the subject property; however, no environmental site assessment can completely eliminate uncertainty regarding the potential for recognized environmental conditions in connection with the subject property. The findings of this ESA are not intended to serve as an audit for health and safety compliance issues pertaining to improvements or activities at the subject property. ECS is not liable for the discovery or elimination of hazards that may potentially cause damage, accidents or injury.

Observations, conclusions and/or recommendations pertaining to environmental conditions at the subject property are necessarily limited to conditions observed, and or materials reviewed at the time this study was undertaken. It was not the purpose of this study to determine the actual presence, degree or extent of contamination, if any, at this subject property. This could require additional exploratory work, including sampling and laboratory analysis. No warranty, expressed or implied, is made with regard to the conclusions and/or recommendations presented within this report.

This report is provided for the exclusive use of Chen Moore and Associates. This report is not intended to be used or relied upon in connection with other projects or by other unidentified third parties. The use of this report by any undesignated third party or parties will be at such party's sole risk and ECS disclaims liability for any such third party use or reliance.

2.5 Data Gaps

Data failures (historical data gaps) were identified during the historical research of this subject property. Use of the subject property was generally documented back to 1929. Historical information was missing for various periods. We did not identify the initial date of development for the property, and the records reviewed did not definitively identify property occupancy and land use prior to 1951. However, the property was identified to have been vacant during the 1930s, and was most likely occupied by either the small commercial retail prior to the 1950s or for residential use. It is unlikely that the earliest occupancy of the site consisted of any suspect land use such as gasoline filling stations, drycleaners, machine shops, or heavy industrial use.

2.6 Limiting Conditions/Deviations

ASTM E1527-13 requires that the Environmental Professional identify limiting conditions, deletions, and deviations from the ASTM E1527-13 standard, if any, including client-imposed constraints. The following limiting conditions and/or deviations were encountered during the performance of this Phase I ESA:

Much of the building was without electrical power at the time of the site reconnaissance, and our observations were subject to limitations of general darkness in some areas of the building interior. However, these areas were minimal (mostly small offices, restrooms, and we were able to utilize flashlights in order to gather visual observations adequate for building assessment.

Limiting conditions and/or deviations from the standard practice which would be expected to impact our ability to provide a professional opinion concerning the subject property were not encountered

during the performance of this Phase I ESA.



3.0 SUBJECT PROPERTY DESCRIPTION

3.1 Subject Property Location and Legal Description

Site Name	Vacant Office Building
Property Address	2600 Broadway Avenue
Property City, State	Riviera Beach, Florida
Property County	Palm Beach County
Number of Parcels	One
Property ID Number(s)	56-43-42-28-32-001-0010
Property Size	0.89 Acres
Property Owner of Record	Broadway & Blue Heron Realty LLC
Property Legal Description	PLAT OF COMMUNITY FEDERAL SITE PARCEL A /LESS S 7 FT RD R/W/

3.2 Physical Setting and Hydrogeology

USGS Topographic Map	
Quad Designation	Riviera Beach
Date	1983
Subject Property Settings	
Average Subject Property Elevation (in ft or meters)	Approximately 10 feet
General Sloping Direction	Generally level
Bodies of Water	None
General Directions of Surface Flow	Likely to the south toward Blue Heron Boulevard
Presumed Direction of Groundwater Flow	Easterly
Geologic Province	Atlantic Coastal Ridge Physiographic Province
Up-gradient Property Direction	To the west
Nearby Properties' Setting	

General Sloping Direction	Generally level
Bodies of Water	None
General Directions of Surface Flow	Toward the adjacent Blue Heron Boulevard and Broadway Avenue right-of-ways
Presumed Direction of Groundwater Flow	Easterly

Regional influences may have an impact on groundwater flow. The actual groundwater flow direction cannot be determined without site-specific information obtained through the gauging of groundwater monitoring wells.

3.3 Current Use and Description of the Site

The subject property consists of an approximately 0.89-acre parcel of land. The property is developed with one 25,662 square foot commercial office building that is currently vacant and has not been occupied for several years. Associated parking areas are present to the north of the building. The subject property is located in an area that can generally be described as mixed use commercial and residential.

4.0 USER PROVIDED INFORMATION

The ASTM standard includes disclosure and obligations of the User to help the Environmental Professional identify the potential for Recognized Environmental Conditions associated with the subject property. The ASTM E1527-13 User Questionnaire was submitted to and completed by Shirley Desir, representing Riviera Beach Community Redevelopment Agency (User of the report). Section 4.0 is based on the completed User Questionnaire. A copy of the completed User Questionnaire is included in Appendix II.

4.1 Title Information

ECS was provided with title information by the User. The information provided by the client was that the subject property had previously been owned by "Branch Banking & Trust Company" and "Broadway & Blue Heron Realty LLC". No dates of ownership were provided.

4.2 Environmental Liens or Activity and Use Limitations

ECS was contracted by the User to obtain environmental liens or activity and use limitations (AULs) information. According to the information provided by NETR, no environmental liens or AULs were identified in the deed information for the subject property. A copy of the NETR report is included in Appendix II of this report.

4.3 Specialized Knowledge

The User indicated that they did not possess specialized knowledge of the subject property.

4.4 Commonly Known or Reasonably Ascertainable Information

The User indicated that they were not aware of commonly known environmental concerns related to the subject property.

4.5 Valuation Reduction for Environmental Issues

According to the User, the purchase price being paid for the subject property reasonably reflects its fair market value.

4.6 Owner, Property Manager, and Occupant Information

The User indicated that Mr. Robert Sullivan was the property manager, and provided contact information.

4.7 Degree of Obviousness

The User stated that they were not aware of obvious indicators that point to the presence or likely presence of contamination at the subject property.



5.0 RECORDS REVIEW

A regulatory records search of ASTM standard and supplemental databases was conducted for the subject property and is included in Appendix III. The regulatory search report in the appendix includes additional details about the regulatory databases that were reviewed. The regulatory records search involves searching a series of databases for facilities that are located within a specified distance from the subject property. The ASTM standard specifies an approximate minimum search distance from the subject property for each database. Pursuant to ASTM, the approximate minimum search distance may be reduced for each standard environmental record except for Federal NPL site list, and Federal RCRA TSD list. According to ASTM, government information obtained from nongovernmental sources may be considered current if the source updates the information at least every 90 days or, for information that is updated less frequently than quarterly by the government agency, within 90 days of the date the government agency makes the information available to the public. The following table indicates the standard environmental record sources and the approximate minimum search distances for each record.

Standard Environmental Record Sources	Approximate Minimum Search Distance Per ASTM (miles)	Subject Property	Off-Site Properties
Federal NPL	1.0	No	0
Federal Delisted NPL	0.5	No	0
Federal CERCLIS	0.5	No	0
Federal CERCLIS NFRAP	0.5	No	0
Federal RCRA CORRACTS	1.0	No	0
Federal RCRA non-CORRACTS TSD	0.5	No	0
Federal RCRA Generators	Subject Site and Adjoining Properties	No	0
Federal IC/EC	Subject Site Only	No	N/A
Federal ERNS	Subject Site Only	No	N/A
State and Tribal Hazardous Waste Sites (NPL Equivalent)	1.0	No	0
State and Tribal Hazardous Waste Sites (CERCLIS Equivalent)	0.5	No	0
State and Tribal Landfill and/or solid waste disposal sites	0.5	No	0
State and Tribal Leaking Tanks	0.5	No	0

Standard Environmental Record Sources	Approximate Minimum Search Distance Per ASTM (miles)	Subject Property	Off-Site Properties
State and Tribal Registered UST and AST	Subject Site and Adjoining Properties	No	0
State and Tribal IC/EC	Subject Site Only	No	N/A
State and Tribal Voluntary Cleanup (VCP)	0.5	No	0
State and Tribal Brownfield Sites	0.5	No	0

Based on our knowledge of the subject property and the surrounding area, ECS attempts to verify and interpret this data. While this attempt at verification is made with due diligence, ECS cannot guarantee the accuracy of the record(s) search beyond that of information provided by the regulatory report(s). ECS makes no warranty regarding the accuracy of the database report information included within the regulatory report(s).

The regulatory database search was performed by EDR, dated September 5, 2018. ECS did not reduce the minimum ASTM search distances stipulated in the standard. The regulatory databases reviewed by ECS included supplemental databases researched by EDR.

5.1 Federal ASTM Databases

Federal RCRIS - Generators

RCRIS identifies facilities that generate hazardous wastes as defined by the RCRA. Conditionally exempt small quantity generators (CESQGs) generate less than 100 kilograms of hazardous waste, or less than 1 kilogram of acutely hazardous waste, per month. Small quantity generators (SQGs) generate between 100 and 1,000 kilograms of hazardous waste per month. Large quantity generators (LQGs) generate more than 1,000 kilograms of hazardous waste or more than 1 kilogram of acutely hazardous waste per month.

No adjoining properties were identified on the Resource Conservation and Recovery Act (RCRA) Conditionally Exempt Small Quantity Generator (CESQG) database. However, one nearby facility of interest, Broadway Cleaners, 2785 Broadway Avenue, was identified on this database. The facility is located approximately 200 feet to the north-northwest of the subject property. Details in the database report indicate that the facility received notice of violations associated with hazardous waste generation in 1987 and 1996. The database report provides minimal information about the nature of the violations, although the violations appear relatively minimal, consisting of a letter of warning from the FDEP and a records review. The facility is noted to have achieved compliance status shortly after the violations were reported.

One adjoining property was identified on the RCRA Non Generator (NonGen) database. Sherwin



Williams Co., 2701 Broadway Avenue, is located on the adjoining property to the northwest across Broadway Avenue. The facility is listed in connection with a past permit issued for the generation of hazardous wastes. No violations of the generator permit were identified in the database report. Based on the absence of any violations and the non-generator status, we do not view this listing as a concern.

5.2 State ASTM Databases

Leaking Underground Storage Tank (LUST) List

The LUST list is a record of reported leaking underground storage tank incidents. The LUST list may also identify properties that have had soil and/or groundwater contamination associated with documented releases from aboveground storage tanks, surface spills, and other sources.

Thirteen facilities within one-half of a mile from the subject property were identified on the LUST database. Eleven of the facilities are located over 1,000 feet from the subject property and based on the distances are not viewed as a concern. The remaining two listings consist of the following:

- Sunshine 164, 2520 Broadway Avenue, is located on the adjoining property to the south beyond Blue Heron Boulevard. The facility is listed in regards to a petroleum release that was reported in January of 1992. Release documents available on the FDEP OCULUS online database indicate that the discharge consisted of less than 10 gallons of gasoline which was mistakenly pumped into the bilge of a fishing boat. It was determined that no cleanup would be required for the release, and no indication of any remedial cleanup activities at the site was identified. Subsequent underground storage tank testing records were also available for review, and no indication of any tank failures or releases was identified. Based on the lack of any documented substantial discharges at the facility, the distance of over 75 feet and across Blue Heron Boulevard (cross-gradient with respect to the estimated direction of groundwater flow), it does not appear that the adjoining gas station has been a source of any significant impacts which would have migrated onto the subject property.
- Schmidt Investments, 2501 Broadway Avenue, is located on the adjoining property to the southwest across the intersection of Broadway Avenue and Blue Heron Boulevard. The facility is listed in regards to a petroleum release which was reported in January of 1988. We reviewed the most recent available remedial investigation report for the release, which was dated August 29, 2018. Based on groundwater sampling and plume maps provided in the remedial action report, groundwater impacts associated with the release are limited to a relatively small area at the northeastern portion of the facility, and do not extend to close proximity of the subject property.

Registered Underground Storage Tank (UST) List

The Registered UST List inventories underground storage tanks registered with the state. This list does not identify USTs that have not been registered or are exempt, such as home heating oil tanks and other unregulated tanks.

Two adjoining properties were identified on the UST database. Sunshine 164 is located on the adjoining property to the south and Schmidt Investments is located on the adjoining property to



the southwest (both across Blue Heron Boulevard). The listings in connection with USTs which are registered to the facilities. For a discussion of documented releases associated with USTs at the adjoining properties, refer to the LUST section above.

Aboveground Storage Tank (AST) Database

The AST Database is a list of facilities that have registered ASTs with the state regulator. No adjoining properties were identified on the AST database.

5.3 Additional Environmental Record Sources

5.3.1 Additional Non-ASTM Federal Databases

FINDS

Facility Index System. FINDS contains both facility information and 'pointers' to other sources that contain more detail. EDR includes the following FINDS databases in this report: PCS (Permit Compliance System), AIRS (Aerometric Information Retrieval System), Integrated Compliance Information System (ICIS), DOCKET (Enforcement Docket used to manage and track information on civil judicial enforcement cases for all environmental statutes), FURS (Federal Underground Injection Control), C-DOCKET (Criminal Docket System used to track criminal enforcement actions for all environmental statutes), FFIS (Federal Facilities Information System), STATE (State Environmental Laws and Statutes), and PADS (PCB Activity Data System).

5.3.2 Additional Non-ASTM State Databases

Drycleaners

The Drycleaners database identifies potential and known drycleaning sites, active and abandoned. One nearby facility was identified on the Drycleaners database. Broadway Cleaners at 2785 Broadway Avenue is discussed in detail in the RCRIS Generators section above.

5.3.3 Other Proprietary Databases

EDR Historical Auto Stations

EDR has searched selected national collections of business directories and has collected listings of potential gas station/filling station/service station sites that were available to EDR researchers. EDR's review was limited to those categories of sources that might, in EDR's opinion, include gas station/filling station/service station establishments. The categories reviewed included, but were not limited to gas, gas station, gasoline station, filling station, auto, automobile repair, auto service station, service station, etc.

One facility was identified on the Historical Auto Stations database. Marshall Service, 2520 Broadway Avenue, is located on the adjoining property to the south. Auto station related listings including the UST and LUST databases were also identified in the database report and have been discussed above.

EDR Historical Cleaners

EDR has searched selected national collections of business directories and has collected listings of potential dry cleaner sites that were available to EDR researchers. EDR's review was limited to those categories of sources that might, in EDR's opinion, include dry cleaning establishments. The categories reviewed included, but were not limited to dry cleaners, laundry, laundromat, cleaning/laundry, wash & dry etc.

Three facilities were identified on the Historical Cleaners database. Broadway Cleaners was identified twice on the database, and has been discussed in detail in the previous sections above. Russells Dry Cleaning, 31 Blue Heron Boulevard, is indicated to be located approximately 50 feet to the southeast of the property. The address was identified to correspond to one of the tenant spaces in the strip center to the south across Blue Heron Boulevard. The listing is in connection with the facility being identified in EDR proprietary records as a drycleaner and garment pressing facility for the years 1994, 1995, and 1996.

5.3.4 Unmapped (Orphan) Facilities and Sites

Two properties were identified on the Orphan Summary List. These facilities are considered as unmappable because the facility information in the database is insufficient and does not report accurate facility location.

5.4 Regulatory Review Summary

A regulatory database search report was provided by EDR. The database search involves researching a series of Federal, State, Local, and other databases for facilities and properties that are located within specified minimum search distances from the subject property. The report did not identify the subject property on the databases researched. The EDR report identified several off-site properties within the minimum ASTM search distances including two adjoining property petroleum LUST releases and a documented drycleaner within approximately 100 feet of the subject property.

6.0 HISTORICAL USE INFORMATION

6.1 Aerial Photograph Review

ECS reviewed aerial photographs of the subject property and immediately surrounding properties for evidence of former usage which may indicate potential environmental issues. The aerial photographs were obtained from EDR. The aerial photographs reviewed were dated 1953, 1958, 1964, 1968, 1973, 1986, 1991, 1999, 2007, 2010, 2013, and 2017. Aerial photographs dated prior to 1953 were not available for review. The ECS review is dependent on the quality and scale of the photographs. The following is a description of relevant information from the aerial photographs:

Year(s)	Subject Property	Adjoining Properties	REC? (yes or no)
1953	The subject property is shown to be occupied with a commercial building. The exact nature of the building occupancy is not apparent. Sanborn maps from this time period depict the property as a storefront, although the specific nature of occupancy was not provided.	The adjoining properties are shown as occupied with residences and commercial buildings which appear generally consistent with those depicted on the Sanborn maps from this time period.	No
1958	The earlier commercial building on the property appears to no longer be present, and land disturbance features encompass much of the site, likely associated with the building removal.	A commercial strip center building has been added to the adjoining property to the west. The property to the southwest is now occupied with the restaurant building identified on Sanborn maps.	No
1964	The property is shown to have been redeveloped with the original portion of the existing office building. The building is indicated in additional records to have been occupied as a bank at that time. Associated parking areas are present to the north of the building.	Two new commercial buildings have been added to the property to the north.	No

Year(s)	Subject Property	Adjoining Properties	REC? (yes or no)
1968	Additions appear to have been made to the northern portion of the building.	Commercial strip center buildings have been added to both the adjoining property to the east and the adjoining property to the southeast.	No
1973	The current second floor office area with parking beneath has been added to the building.	The earlier filling station on the property to the south has been removed, and the property to the south has been redeveloped with a new filling station.	No
1986	No significant changes to the subject property are apparent.	No significant changes to the adjoining properties are apparent.	No
1991	No significant changes to the subject property are apparent.	No significant changes to the adjoining properties are apparent.	No
1999	No significant changes to the subject property are apparent.	No significant changes to the adjoining properties are apparent.	No
2007	No significant changes to the subject property are apparent.	No significant changes to the adjoining properties are apparent.	No
2010	No significant changes to the subject property are apparent.	No significant changes to the adjoining properties are apparent.	No
2013	No significant changes to the subject property are apparent.	No significant changes to the adjoining properties are apparent.	No
2017	No significant changes to the subject property are apparent. The property is shown in its approximate current configuration.	No significant changes to the adjoining properties are apparent. The adjoining properties have remained largely unchanged since the 1980s.	No

6.2 Sanborn Fire Insurance Map Review

In an effort to identify past uses, ECS reviewed historical fire insurance maps obtained from EDR for information regarding the subject property and surrounding area. Historical Sanborn™ Fire Insurance Maps (Sanborns) dated 1950, 1952, 1963, and 1969 provided coverage of the subject property area. A copy of the EDR report is included in Appendix IV. The following is a description of relevant information from the Sanborns:

Year(s)	Subject Property	Adjoining Properties	REC? (yes or no)
1950	The subject property is depicted as occupied with a small, unlabeled commercial storefront building. A 1956 city directory identifies that the building was occupied by a fruit shipping business. Earlier city directories identified the property as vacant in 1932 and occupied by "Merker FB in 1929.	The adjoining properties to the north are depicted as occupied with a motor court and a church. The property to the east is depicted as occupied with two residences. The property to the west is depicted as occupied with a residence and an unlabeled commercial building. The property to the south is depicted as occupied with a filling station and a motor court.	No
1952	The property remains occupied with the small commercial building which is labeled as a storefront, although the specific occupant is not noted.	No significant changes to the adjoining properties are depicted.	No
1963	The earlier building on the property has been removed, and the property is now depicted as occupied with a larger commercial building labeled as a bank. This is consistent with additional property records, which indicate that the current building on the site was initially constructed in 1961.	A commercial strip center featuring several storefronts has been added to the adjoining property to the west. The property to the north has been redeveloped with a restaurant and funeral chapel. A new filling station has been added to the property to the south, and the property to the southwest is now occupied as a restaurant.	No
1969	The property remains unchanged and occupied with the bank identified on the 1963 Sanborn map.	A commercial strip center has been added to the property to the east. No other significant changes to the adjoining properties are apparent.	No

6.3 Property Tax Files

Property tax files may include records of past ownership, appraisals, maps, sketches, photos or other information kept by the local jurisdiction for property tax assessment purposes. According to the Palm Beach County tax assessor on-line information, the subject property is owned by Broadway & Blue Heron Realty LLC. The subject property is listed as a 0.89-acre parcel with an identification



number of 56-43-42-28-32-001-0010. Additionally, the on-site building is reported as being constructed in 1961 and contains 25,662 square feet of space.

6.4 Recorded Land Title Records

Recorded land title records may include leases, land contracts, and AULs recorded by the local jurisdiction. Land title records may provide only a list of the names of previous owners and may be of limited use; however, they may provide useful information about uses or occupancy of the property when employed in combination with other sources.

ECS was not provided with Land Title Records.

6.5 Historical USGS Topographic Maps

Topographic maps are produced by the United States Geological Survey (USGS) for various time periods. ECS reviewed Historical Topographic Maps depicting the subject property covering the following years: 1946, 1949, 1967, 1983, and 2012.

The following is a description of relevant information from the topographic maps:

Year(s)	Subject Property	Adjoining Properties	REC? (yes or no)
1946	No structures or other features are depicted on the subject property.	Small structures are depicted on the adjoining properties to the south and west. Current Broadway Avenue and Blue Heron Boulevard are depicted as in place along the western and southern property bounds, respectively.	No
1949	No structures or other features are depicted on the subject property.	Features depicted on the adjoining properties have not changed from the time of the previous topographic map.	No
1967	No structures or other features are depicted on the subject property.	Features depicted on the adjoining properties have not changed from the time of the previous topographic maps.	No
1983	No structures or other features are depicted on the subject property.	Features depicted on the adjoining properties have not changed from the time of the previous topographic maps.	No

Year(s)	Subject Property	Adjoining Properties	REC? (yes or no)
2012	No structures or other features are depicted on the subject property.	Features depicted on the adjoining properties have not changed from the time of the previous topographic maps.	No

6.6 City Directory Review

One of the ASTM standard historical sources to be reviewed for previous subject property uses is local street directories, commonly known as City Directories. The purpose of the directory review is to identify past occupants of the subject property, adjoining properties, or nearby properties. In some rural areas, street directories information is limited.

ECS reviewed city directories obtained from EDR. The directories reviewed were dated 1920, 1924, 1929, 1932, 1937, 1942, 1947, 1951, 1952, 1955, 1956, 1957, 1958, 1961, 1962, 1965, 1970, 1972, 1973, 1974, 1976, 1977, 1979, 1982, 1983, 1984, 1986, 1988, 1989, 1993, 1999, 2000, 2005, 2010, and 2014. Note that not all subject property or adjoining property addresses featured listings for each of the city directory years reviewed. The directories reviewed prior to 1929 did not provide listings for the subject property. Directories dated prior to 1920 were not available for review. The subject property address utilized for the research was 2600 Broadway Avenue. A copy of the city directory report is included in Appendix IV. The following is a description of relevant information from the city directories:

Subject Property

2600 Broadway Avenue

- (1929) - Merker F B
- (1932 through 1937) - Vacant
- (1951 through 1956) - Paramores Fruit House Shippers
- (1962) - Community Federal Savings and Loan Association of Riviera Beach, Florida Bearing Inc. TE
- (1965) - Community Federal Savings and Loan Association of Riviera Beach, doctor office listings
- (1974) - Community Federal Savings and Loan Association of Riviera Beach, doctor office listings, law office listings
- (1979 through 1984) - Community Federal Savings and Loan Association of Riviera Beach, Community Insurance Agency
- (1989) - doctor office listings
- (1999) - Tom's Screens, Community Savings, Nouveau Productions, Buttermore Roger
- (2010) - Bank Atlantic, Community Insurance Agency
- (2014) - First International Exchange Group

Adjoining Properties24 27th Street East (adjoining property to the north)

- (1979 through 1999) - residential apartment listings

33 27th Street East (adjoining property to the east)

- (1979 through 1999) - residential apartment listings

25 Blue Heron Boulevard East (adjoining property to the southeast)

- (1979) - Goodway Printing Center, chiropractor office listings
- (1984) - Sparkle Shoes Shoe Repair, chiropractor office listings
- (1999) - Sparkle Shoes Shoe Repair, Healthy Mothers Healthy Babies

100 Blue Heron Boulevard East (adjoining property to the east)

- (1979 through - Island Draperies
- (1999) - Harkins Grant

2520 Broadway Avenue (adjoining property to the south)

- (1956) - Marshalls Bait and Tackle, Marshalls service station, Joe's Lawnmower and Sharpening Service
- (1974) - Ble Heron Gulf Service Inc.
- (1979) - Farm Stores grocery
- (1984) - Mister Grocer
- (2010 through 2014) - Riviera Beach BP filling station

2601 Broadway Avenue (adjoining property to the west)

- (1974) - Brand Galleries
- (1979 through 1984) - Vacant
- (2010 through 2014) - Liberty Tax, Federal USA Insurance and Financial Services

2615 Broadway Avenue (adjoining property to the west)

- (1956) - Mrs. Edna Buchanan's clothing
- (1974) - Raul Coiffure beauty shop
- (1979) - Neric TV Sales and Service
- (1984) - Vacant
- (2010) - Mings Takeout, Shing Tak
- (2014) - Ashley's Homecooking LLC

2700 Broadway Avenue (adjoining property to the north)

- (1974) - Royal Castle restaurant
- (1979 through 1984) - Sub King restaurant

- (2010) - Big Daddy's BBQ
- (2014) - Bed Bugs Specialist

2701 Broadway Avenue (adjoining property to the northwest)

- (1971 through 1984) - Sherwin William Paint Co.
- (2010) - Life Enrichment Outreach Center

6.7 Building Department Records

The term building department records means those records of the local government indicating permissions of the local government to construct, alter or demolish improvements on the property. Due to substantial historical coverage gained from other sources, ECS did not review building department records for the purpose of this assessment. Given historical information gained from other sources reviewed in this section, this is not considered to be a significant data gap that would affect our ability to render a professional opinion concerning the property's environmental quality.

6.8 Zoning/Land Use Records

The term zoning/land use records refers to records of the local government indicating the uses permitted by the government in particular zones within its jurisdictions. Due to substantial historical coverage gained from other sources, ECS did not review zoning and land use records for the purpose of this assessment. Given historical information gained from other sources reviewed in this section, this is not considered to be a significant data gap that would affect our ability to render a professional opinion concerning the property's environmental quality.

6.9 Other Historical Sources

Other credible historical sources may be reviewed to identify past uses of the subject property. These sources may include websites, county or state road maps, historical society documents, or local library information. The historical documents reviewed and reported previously in this section are those that were reasonably ascertainable at the time of this assessment and those expected to yield useful information; therefore, no additional historical research was conducted.

6.10 Previous Reports

We have not been provided with environmental or engineering assessment reports for the subject property completed by others.

6.11 Historical Use Summary

According to historical research, the subject property was developed with a commercial building occupied as fruit shipping business by at least 1951. City directories identify that the property development dates back further and the site was occupied "Merker FB" in 1929 and then the property was listed as vacant during the 1930s. These listings may correspond to residential development prior to the fruit business, although this could not be confirmed. The commercial fruit building was removed by the late 1950s and the property was redeveloped with the original portion of the existing office building in 1961. The building was later expanded into the current 25,662 square foot

configuration by the early 1970s. Since the time of construction, the building has been occupied as offices, primarily by various bank occupants. The building has been vacant for several years, and is currently in general disrepair and not suitable for occupancy. There are current plans for the building to be fully renovated and used for office space.

Note that we did not identify the earliest developed land use for the property. The earliest available historical records for the property was a 1929 city directory. Useful historical records prior to that time are likely not available.

7.0 SITE AND AREA RECONNAISSANCE

7.1 Methodology

Jeremy Merrow of ECS conducted the field reconnaissance on September 10, 2018. The weather at the time of the reconnaissance was 90 degrees Fahrenheit and mostly clear. Observations were made from a walking reconnaissance around the perimeter, around the building, through the building and along several transects across the subject property. Access or visibility limitations, if any, are discussed in Section 2.6. Subject property photographs are included in Appendix V.

7.2 On-Site Features

The subject property consists of one approximately 0.89 acre parcel and is developed with a two-story, 25,662 square foot commercial office building. The second level of the building partially extends out to the north and comprises a covered parking area. Additional surface parking is present along the northern portion of the property. At the time of the site reconnaissance the building was vacant and has reportedly not been occupied for several years. The building was observed to be in general disrepair, with numerous areas of the ceiling, drywall, and flooring to be damaged. In addition, electrical power was not operational in several building areas. Our understanding is that there are current plans for a complete renovation of the building.

The table below lists pertinent features of interest that were assessed for the subject property. Relevant information regarding pertinent features is discussed further in this section.

Feature	Yes	No
Underground or aboveground storage tanks		✓
Strong, pungent or noxious odors		✓
Surface waters		✓
Standing pools of liquid likely containing petroleum or hazardous substances		✓
Drums or containers of petroleum or hazardous substances greater than five-gallons		✓
Drums or containers of petroleum or hazardous substances less than or equal to five-gallons		✓
Unidentified opened or damaged containers of hazardous substances or petroleum products		✓
Known or suspect PCB-containing equipment (excluding light ballasts)	✓	
Stains or corrosion to floors, walls or ceilings		✓
Floor drains and sump pumps		✓
Pits, ponds or lagoons		✓

Feature	Yes	No
Stained soil or pavement		✓
Stressed vegetation		✓
Solid waste mounds or non-natural fill materials		✓
Wastewater discharges into drains, ditches or streams		✓
Groundwater wells including potable, monitoring, dry, irrigation, injections and/or abandoned		✓
Septic systems or cesspools		✓
Elevators	✓	
Dry cleaning		✓
Onsite emergency electrical generators		✓
Specialized industrial equipment (paint booths, bag houses, etc.,) on-site		✓
Hydraulic lifts		✓
Oil-water separators		✓
Compressors on-site		✓
Grease traps		✓

Known or suspect PCB-containing equipment (excluding light ballasts)

A pad mounted transformer is located on the southwest corner of the subject property. Staining, which could be indicative of leakage, was not observed on the transformer or surfaces in the vicinity of the transformer. We do not view the presence of this feature as a concern.

Elevators

A mechanical motorized elevator is located in the building adjacent to the north stairwell. The elevator was not operational at the time of the site visit. We observed the elevator motor room and did not observe any evidence of spills or leaks in connection with the system. The motor is presumed to be electrically powered and likely does not necessitate the use of hydraulic fluid or any other hazardous substances.

7.3 Adjoining and Nearby Properties

Contiguous and nearby properties were observed during a walking and vehicular reconnaissance of the subject property boundary and public places. The subject property is located in a mixed commercial and residential area of Riviera Beach, Palm Beach County, Florida.

Direction	Description	Relative Gradient	REC
North	Vacant restaurant building and a small apartment building	Cross-gradient	No
East	Residences and a retail strip center with occupants identified as Dramatic Hair Addict salon, Release Fighting Chairs, Fishermans Center, a nail salon, Metro PCS, Printed T-Shirts, Beyond Flawless salon, and a barber shop	Down-gradient	No
South	Blue Heron Boulevard and beyond by Marathon gas station and a retail strip with occupants identified as Smokers Choice, Terry's Hair Studio, The Badie Seafood restaurant, Tax Service, Sparkle Shoes, Romana's Pizza, and 7 Seas Bait & Tackle	Cross-gradient	No
West	Broadway Avenue and beyond by Cash America and a small vacant commercial building	Up-gradient	No

7.4 Site and Area Reconnaissance Summary

The subject property consists of one approximately 0.89 acre parcel and is developed with a two-story, 25,662 square foot commercial office building. The second level of the building partially extends out to the north and comprises a covered parking area. Additional surface parking is present along the northern portion of the property. At the time of the site reconnaissance the building was vacant and has reportedly not been occupied for several years. The building was observed to be in general disrepair, with numerous areas of the ceiling, drywall, and flooring to be damaged. In addition, electrical power was not operational in several building areas. Our understanding is that there are current plans for a complete renovation of the building.

No storage of any chemicals or petroleum was observed in the building. The building features a mechanical elevator, and no evidence of any environmental issues was observed in connection with the elevator although the elevator was not operational at the time of our site visit. Our exterior observations identified no chemical storage areas, stained soil or pavement, evidence of wells or septic systems, suspect debris, evidence of promiscuous dumping, or any other issues which would be viewed as a REC.

8.0 ADDITIONAL SERVICES

ASTM guidelines identify non-scope issues, which are beyond the scope of this practice. Non-scope issues have the potential to be business environmental risks. Some of these non-scope issues include; asbestos-containing building materials, radon, lead-based paint, lead in drinking water, wetlands and mold.

ECS was not authorized to assess non-scope issues in conjunction with this assessment.

9.0 INTERVIEWS

During the site reconnaissance, Jeremy Merrow interviewed property broker and owner representative Ted Maley. Mr. Maley has general knowledge related to the subject property and associated activities. Mr. Maley indicated that he is not aware of 1) environmental concerns associated with the subject property; 2) any pending, past, or threatened administrative litigation or administrative proceedings relevant to hazardous substances or petroleum products in, on, or from the subject property; or 3) any government notices regarding any possible violation of environmental laws or possible liability related to hazardous substances or petroleum products.

Jeremy Merrow attempted to contact representatives of the Riviera Beach Fire Department with inquiries pertaining to any fire department records of underground storage tanks, spills or releases of hazardous substances or petroleum products, or any other issues of environmental concern for the subject property. Representatives of the local fire department did not respond to our messages in the timeframe of this assessment. Based on all other information obtained, we do not view a lack of an interview with the local fire department as a significant limitation which affected our ability to evaluate the property for the presence of RECs.

ECS contacted the Environmental Health Department on September 10, 2018 to determine if they had historical information regarding environmental issues or responses at the subject property. No information has been received at the time of the report completion. If information is received that changes the conclusions or recommendations of this report, ECS will forward the information to the Client.

10.0 FINDINGS AND CONCLUSIONS

(ECS) was contracted by Chen Moore and Associates to perform an ASTM E1527-13, Phase I Environmental Site Assessment (ESA) of the Vacant Office Building located at 2600 Broadway Avenue in Riviera Beach, Palm Beach County, Florida (i.e. subject property). This Executive Summary is an integral part of the Phase I ESA report. ECS recommends that the report be read in its entirety.

The subject property is identified by the Palm Beach County Appraiser as parcel number 56-43-42-28-32-001-0010 and owned by Broadway & Blue Heron Realty LLC. The approximately 0.89-acre subject property is currently vacant and has not been occupied for several years. Previous occupancy dating back to the 1960s consisted primarily of office space and banks. The subject property is serviced by the municipal water and sanitary sewer systems. The building is heated and cooled by local electric and natural gas services.

The subject property is located in a mixed commercial and residential area of Riviera Beach, Florida. The subject property is bound on the north by a vacant restaurant building and residential apartments, on the east by residences and a retail strip center, on the south by Blue Heron Boulevard and beyond a Marathon gas station and retail strip center, and on the west by Broadway Avenue and beyond Cash America and a small vacant commercial building.

According to historical research, the subject property was developed with a commercial building occupied as fruit shipping business by at least 1951. City directories identify that the property development dates back further and the site was occupied "Merker FB" in 1929 and then the property was listed as vacant during the 1930s. These listings may correspond to residential development prior to the fruit business, although this could not be confirmed. The commercial fruit building was removed by the late 1950s and the property was redeveloped with the original portion of the existing office building in 1961. The building was later expanded into current 25,662 square foot configuration by the early 1970s. Since the time of construction, the building has been occupied as offices, primarily by various bank occupants. The building has been vacant for several years, and is currently in general disrepair and not suitable for occupancy. There are current plans for the building to be fully renovated and again used for office space. Historical records prior to 1929 were not reasonably ascertainable for the subject property.

A regulatory database search report was provided by EDR. The database search involves researching a series of Federal, State, Local, and other databases for facilities and properties that are located within specified minimum search distances from the subject property. The report did not identify the subject property on the databases researched. The EDR report identified several off-site properties within the minimum ASTM search distances including two adjoining gas station petroleum releases and two nearby drycleaners.

The subject property and surrounding area has featured commercial development dating back approximately 100 years to at least the 1920s. The earliest developed land use of the property was not identified in the course of this assessment, and is not likely determinable through further historical records research. Government records identified several regulated sites and documented releases of petroleum products in close proximity to the subject property, and additional likely source areas for impacts remain uninvestigated including nearby drycleaners, printing shops, and gas stations. Due to the extended period of approximately 100 years of development, the nature of

occupancy for the area, and the documented impacts in the property vicinity, the subject property area history cumulatively represents a likely source of impacts and is therefore viewed as a REC.

ASTM E1527-13 defines a “data gap” as: “a lack of or inability to obtain information required by this practice despite good faith efforts by the environmental professional to gather such information”. Data gaps which would be expected to impact our ability to render a professional opinion concerning the subject property were not identified with the exception of the lack of historical records to identify the earliest developed land use of the property (discussed above).

We have performed a Phase I Environmental Site Assessment in general conformance with the scope and limitations of ASTM E1527-13 of the Vacant Office Building located at 2600 Broadway Avenue, in Riviera Beach, Palm Beach County, Florida. Exceptions to, or deletions from, this practice are described in Section 2.6 of this report. This assessment has revealed no evidence of recognized environmental conditions in connection with the property except for the following:

- The subject property and surrounding area has featured commercial development dating back approximately 100 years to at least the 1920s. The earliest developed land use of the property was not identified in the course of this assessment, and is not likely determinable through further assessment. Government records identified several regulated sites and documented releases of petroleum products in close proximity to the subject property, and additional likely source areas for impacts remain uninvestigated including nearby drycleaners and gas stations. Due to the extended period of approximately 100 years of development, the nature of occupancy for the area, and the documented impacts in the property vicinity, the subject property area history cumulatively represents a likely source of impacts and is therefore viewed as a REC. We recommend that a Phase II subsurface investigation be performed to evaluate for potential soil and groundwater impacts on the property.

The following Business Environmental Risks (BERs) and/or additional considerations were identified:

- Evaluation for suspect asbestos containing materials (ACM) was not included in the scope of this assessment. However, the building interior was observed to be in general disrepair with numerous areas of the ceiling, drywall, and flooring observed to be in significantly damaged condition. Due to the age of the building, some of building materials may be classified as ACM. It is our understanding that the building is proposed for a complete interior renovation. Prior to execution of renovation activities which will impact any suspect ACM, a asbestos building survey should be completed in accordance with EPA regulations.

11.0 REFERENCES

EDR Radius Map Report dated September 5, 2018

EDR Historical Aerial Photographs package dated September 6, 2018

EDR City Directory Report dated September 5, 2018

EDR Historical Topographic Map Report dated September 5, 2018

EDR Certified Sanborn Map Report dated September 5, 2018

NETR Environmental Lien and AUL Search Report dated September 5, 2018

Interview with owner representative Ted Maley performed on September 10, 2018

Palm Beach County Appraiser property information website

Palm Beach County Appraiser GIS map application

United States Geological Survey Physiographic Regions of Florida

Appendix I: Figures



Figure 1

Site Location Map
 2600 Broadway Avenue
 2600 Broadway Avenue
 Riviera Beach, Florida 33404



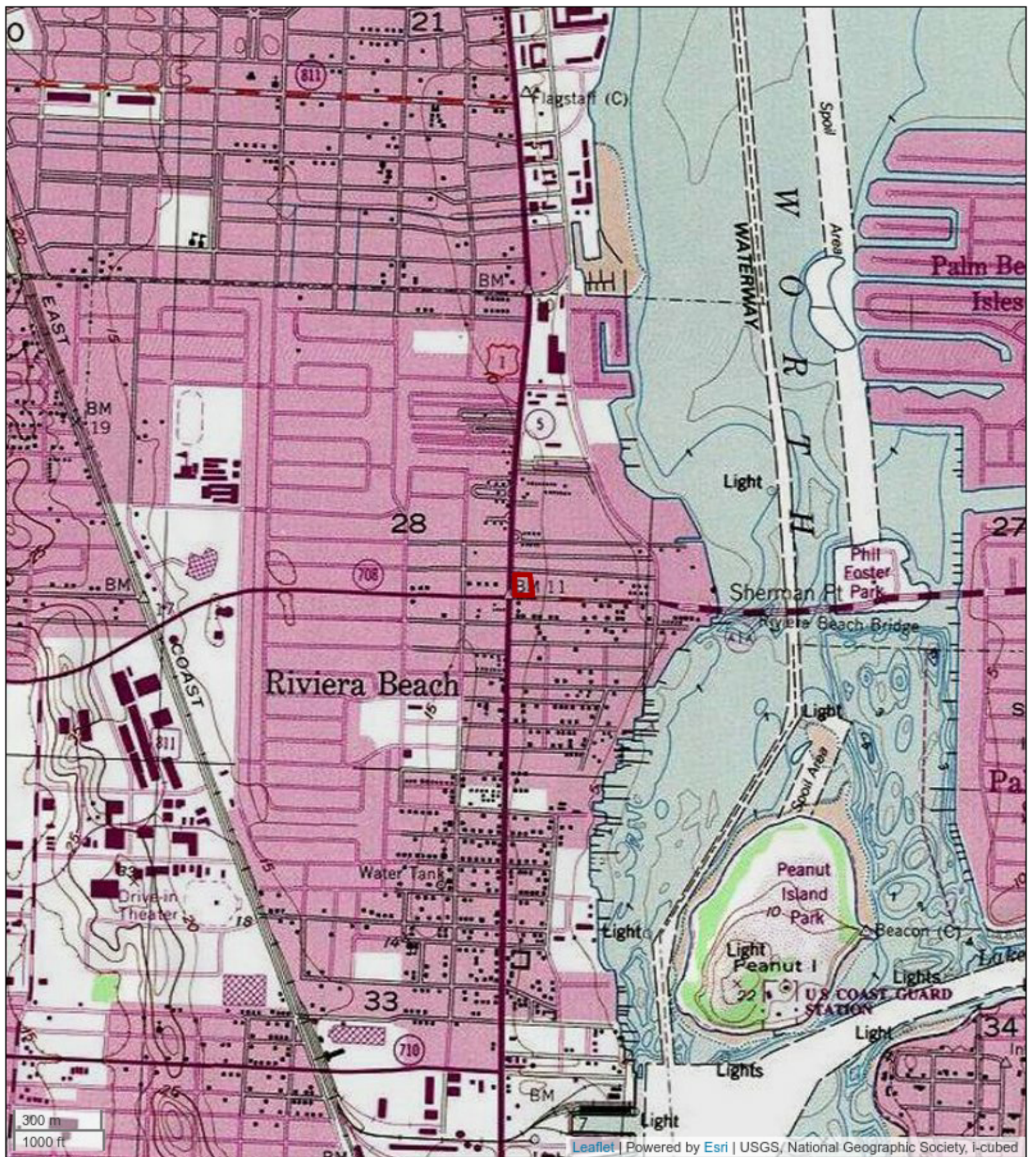


Figure 2

USGS Topographic Map
 Vacant Office Building
 2600 Broadway Avenue
 Riviera Beach, Florida 33404





Figure 3

Aerial Photograph
2600 Broadway Avenue
2600 Broadway Avenue
Riviera Beach, Florida 33404



Appendix II: Correspondence and User Questionnaire



Environmental Questionnaire for User

Completion required for conformance with ASTM E 1527-13. Failure to provide this information may preclude CERCLA liability protections for the property purchaser. Please return answered form to ECS.

Site Name: 2600 Broadway, Riviera Beach , Florida

Name and Title of Person Completing Questionnaire (Please Print):

Sherley Desir, Senior Administrative Assistant

Signature of Person Completing Questionnaire:

Date: 09/06/2018

Name of Your Company and Your Contact Number (Please Print):

Riviera Beach Community Redevelopment Agency

561-844-3408

ASTM E 1527-13 indicates that, "Either the user shall make known to the environmental professional the reason why the user wants to have the Phase I Environmental Site Assessment performed or, if the user does not identify the purpose of the Phase I Environmental Site Assessment, the environmental professional shall assume the purpose is to qualify for an LLP to CERCLA liability and state this in the report." As the user of this ESA, what is the reason for conducting the Phase I ESA? If this question is unanswered, ECS will assume that the user's reason for the ESA is to qualify for landowner liability protections to CERCLA liability.

Please state reason for having ESA performed: Purchasing Purpose

Will you provide Property Title Records and a Legal Description to ECS?

Please select one: NO YES

Will you provide a 50-year chain of title abstract to ECS?

Please select one: NO YES

Please Send Information Promptly

(1a.) Environmental liens that are filed or recorded against the site (40 CFR 312.25). ASTM E 1527-13 states that the user should perform a review of recorded land title records and judicial records for environmental liens or activity and use limitations for the site. Please forward the results of the land title record and judicial record review. If you would prefer, ECS can obtain this information from a third party provider for an additional fee. Please let ECS know if you would like to contract ECS for this service.

Please select one: Client to Provide ECS to Provide for Additional Fee

(1b.) **Activity and land use limitations that are in place on the site or that have been filed or recorded in a registry (40 CFR 312.26).** Are you aware of any activity use limitations (AULs), such as engineering controls, land use restrictions or institutional controls that are in place at the site and/or have been filed or recorded in a registry under federal, tribal, state or local law?

Please select one: **NO** **YES**

If yes, please explain: _____

(2.) **Specialized knowledge** - As the user of this ESA do you have any specialized knowledge or experience related to the property or nearby properties? For example, are you involved in the same line of business as the current or former occupants of the property or an adjoining property so that you would have specialized knowledge of the chemicals and processes used by this type of business?

Please select one: **NO** **YES**

If yes, please explain: _____

(3.) **Commonly known or reasonably ascertainable information about the property (40 CFR 312.30).** Are you aware of commonly known or reasonably ascertainable information about the property that would help the environmental professional to identify conditions indicative of releases or threatened releases? For example:

(a.) Do you know the past uses of the property?

Please select one: **NO** **YES**

If yes, please state uses: _____

(b.) Do you know of specific chemicals that are present or once were present at the property?

Please select one: **NO** **YES**

If yes, please explain: _____

(c.) Do you know of spills or other chemical releases that have taken place at the property?

Please select one: **NO** **YES**

If yes, please explain: _____

(d.) Do you know of any environmental cleanups that have taken place at the property?

Please select one: **NO** **YES**

If yes, please explain: _____

(4.) **Relationship of the purchase price to the fair market value of the property if it were not contaminated (40 CFR 312.29).** Does the purchase price being paid for this property reasonably reflect the fair market value of the property?

Please select one: **NO** **YES**

If no, please explain: _____

If you are aware that there is a difference, is the lower purchase price because contamination is known or believed to be present at the property?

Please select one: **NO** **YES**

If yes, please explain: _____

(5.) **Parcel Property Owner(s) & Contact Number(s):**

- A. Broadway & Blue Heron Realty LLC 561-694-5290
- B. _____
- C. _____
- D. _____

Property Manager and Occupant(s) & Contact Number(s)

Property Manager: Robert Sullivan 561-694-5290 bobsullivan@rjsreality.com

Occupant/Tenant: _____

Occupant/Tenant: _____

(6.) **The degree of obviousness of the presence or likely presence of contamination at the property, and the ability to detect the contamination by appropriate investigation (40 CFR 312.31).** As the user of this ESA, based on your knowledge and experience related to the property, are there any obvious indicators that point to the presence or likely presence of contamination at the property?

Please select one: **NO** **YES**

If yes, please explain: _____



The NETR Environmental Lien and AUL Search Report

**2600 BROADWAY AVENUE
RIVIERA BEACH, FLORIDA**

Wednesday, September 5, 2018

Project Number: L18-01522

2055 East Rio Salado Parkway
Tempe, Arizona 85281

Telephone: 480-967-6752
Fax: 480-966-9422

ENVIRONMENTAL LIEN AND AUL REPORT

The NETR Environmental LienSearch Report provides results from a search of available current land title records for environmental cleanup liens and other activity and use limitations, such as engineering controls and institutional controls.

A network of professional, trained researchers, following established procedures, uses client supplied property information to:

- search for parcel information and/or legal description;
- search for ownership information;
- research official land title documents recorded at jurisdictional agencies such as recorders' office, registries of deed, county clerks' offices, etc.;
- access a copy of the deed;
- search for environmental encumbering instrument(s) associated with the deed;
- provide a copy of any environmental encumbrance(s) based upon a review of key words in the instrument(s) (title, parties involved and description); and
- provide a copy of the deed or cite documents reviewed;

Thank you for your business
Please contact NETR at 480-967-6752
with any questions or comments

Disclaimer - Copyright and Trademark Notice

This report was prepared for the use of Nationwide Environmental Title Research, and ECS Florida, LLC, exclusively. This report is neither a guarantee of title, a commitment to insure, nor a policy of title insurance. **NO WARRANTY, EXPRESSED OR IMPLIED, IS MADE WHATSOEVER IN CONNECTION WITH THIS REPORT.** Nationwide Environmental Title Research (NETR) specifically disclaims the making of any such warranties, including without limitation, merchantability or fitness for a particular use or purpose. The information contained in this report is retrieved as it is recorded from the various agencies that make it available. The total liability is limited to the fee paid for this report.

Copyright 2006 by Nationwide Environmental Title Research. All rights reserved. Reproduction in any media or format, in whole or in part, of any report or map of Nationwide Environmental Title Research, or its affiliates, is prohibited without prior written permission

NETR and its logos are trademarks of Nationwide Environmental Title Research or its affiliates. All other trademarks used herein are the property of their respective owners.

ENVIRONMENTAL LIEN AND AUL REPORT

The NETR Environmental Lien Search Report is intended to assist in the search for environmental liens filed in land title records.

TARGET PROPERTY INFORMATION

ADDRESS

**2600 Broadway Avenue
Riviera Beach, Florida**

RESEARCH SOURCE

Source: Palm Beach County Appraiser
Palm Beach County Clerk of Court

DEED INFORMATION

Type of Instrument: Quit Claim Deed

Grantor: Branch Banking and Trust company, a North Carolina banking corporation, successor in interest to Community Federal Savings and Loan Association

Grantee: Broadway and Blue Heron Realty, LLC., a Florida limited liability company

Deed Dated: 02/25/2016
Deed Recorded: 03/01/2016
Book: 28135
Page: 274

Type of Instrument: Special Warranty Deed

Grantor: Branch Banking and Trust company, a North Carolina banking corporation, successor to Bank Atlantic, a Federal Savings Bank, successor to Community Savings, F.A., successor to Community Savings and Loan Association of Palm Beaches, formerly known as Community Federal Savings and Loan Association of Riviera Beach

Grantee: Broadway and Blue Heron Realty, LLC., a Florida limited liability company

Deed Dated: 02/25/2016
Deed Recorded: 03/01/2016
Book: 28135
Page: 277

LEGAL DESCRIPTION

Parcel A, Plat of Community Federal Site, according to the Plat thereof as recorded in Plat Book 26, Page 219, being a replat of the West 10 feet of Lot 56, all of Lots 57 thru 63 of Inlet Shores, as filed in Plat Book 13, Page 8 and the West Half of Lot 59, all of Lots 60 thru 62 of Plat No. 2 Inlet Shores Subdivision, as filed in Plat Book 20, Page 71 of Section 28, Township 42 South, Range 43 East of the Tallahassee Principal Meridian, Palm Beach County, State of Florida

Assessor's Parcel Number(s): 56434228320010010

ENVIRONMENTAL LIEN AND AUL REPORT

ENVIRONMENTAL LIEN

Environmental Lien: Found Not Found

OTHER ACTIVITY AND USE LIMITATIONS (AULs)

Other AULs: Found Not Found

CFN 20160071442
OR BK 28135 PG 0274
RECORDED 03/01/2016 17:42:58
Palm Beach County, Florida
AMT 10.00
Doc Stamp 0.70
Sharon R. Bock, CLERK & COMPTROLLER
Pgs 0274 - 276; (3pgs)

PREPARED BY & RETURN TO:

Name: Joan M. Balderamos, Esq.
Address: Bell Davis & Pitt
100 N Cherry Street, Suite 600
Winston-Salem, North Carolina 27101

File No.

WC# 11

Property Control No.: 56-43-42-28-32-001-0010

SPACE ABOVE THIS LINE FOR PROCESSING DATA

SPACE ABOVE THIS LINE FOR RECORDING DATA

QUIT-CLAIM DEED

THIS QUIT-CLAIM DEED, executed this 25 day of February, 2016, by Branch Banking and Trust Company, a North Carolina banking corporation and successor in interest to Community Federal Savings and Loan Association, first party, to Broadway and Blue Heron Realty, LLC., a Florida limited liability company, whose post office address is 11811 U.S. Highway One, Suite 101, North Palm Beach, FL 33408, second party:

[Whenever used herein the terms "first party" and "second party" shall include singular and plural, heirs, legal representatives and assigns of individuals, and the successors and assigns of corporations whenever the context so admits or requires.]

WITNESSETH: That the first party, for and in consideration of the sum of \$10.00, in hand paid by the said second party, the receipt whereof is hereby acknowledged, does hereby remise, release and quit-claim unto the said second party forever, all right, title, interest, claim and demand which the said first party has in and to the following described lot, piece or parcel of land, situate, lying and being in County of Palm Beach, State of Florida, to wit:

See attached Exhibit "A"

This property is not now nor ever has been the homestead property of the Grantor.

TO HAVE AND TO HOLD the same together with all and singular the appurtenances thereunto belonging or in anywise appertaining, and all the estate, right, title, interest, lien, equity and claim whatsoever of the said first party, either in law or equity, to the only proper use, benefit and behoof of the said second party forever.

IN WITNESS WHEREOF, the said Grantor has signed and sealed these presents, the day and year first above written.
Signed, sealed and delivered in the presence of:

Edith Galvan
Witness Signature
Printed Name: Edith Galvan

Jessica Bond
Witness Signature
Printed Name: Jessica Bond

BRANCH BANKING AND TRUST COMPANY,
a North Carolina banking corporation and successor in
interest to Community Federal Savings and Loan
Association

T. Murray (SEAL)

Name: Terri Murray

Title: Senior Vice President

STATE OF Texas
COUNTY OF Collin

The foregoing instrument was acknowledged before me this 25 day of February, 2016, by TERRI MURRAY, SVP, who are personally known to me or who have produced _____ as identification.

Latoya Maynard
Signature of Notary
Printed Name: Latoya Maynard

My commission expires: 6/20/2018



Exhibit "A"
Legal Description of the Property

The land referred to herein below is situated in the County of Palm Beach, State of Florida, and is described as follows:

Parcel A, PLAT OF COMMUNITY FEDERAL SITE, according to the Plat thereof as recorded in Plat Book 26, Page 219, of the Public Records of Palm Beach County, Florida, less and except the South 7.00 feet of such Parcel A.

CFN 20160071443
OR BK 28135 PG 0277
RECORDED 03/01/2016 17:42:58
Palm Beach County, Florida
AMT 1.050,000.00
Doc Stamp 7.350.00
Sharon R. Bock, CLERK & COMPTROLLER
Pgs 0277 - 282; (6pgs)

PREPARED BY:

Name: Joan M. Balderamos, Esq.,
Florida Bar No. 0133094
Address: Bell, Davis & Pitt, P.A.
101 N. Cherry Street, Suite 600
Winston Salem, North Carolina 27101

RETURN TO:

Name: Haile, Shaw & Pfaffengerger, P.A.
Address: 660 U.S. Highway One, Third Floor
North Palm Beach, FL 33408

WC#11

Property Control No.: 56-43-42-28-32-001-0010

SPACE ABOVE THIS LINE FOR PROCESSING DATA SPACE ABOVE THIS LINE FOR RECORDING DATA

This **SPECIAL WARRANTY DEED**, made the 25 day of February, 2016, by **Branch Banking and Trust Company**, a North Carolina banking corporation, successor to Bank Atlantic, a Federal Savings Bank, successor to Community Savings, F.A., successor to Community Savings and Loan Association of the Palm Beaches, f/k/a Community Federal Savings and Loan Association of Riviera Beach, hereinafter called the Grantor, to **Broadway and Blue Heron Realty, LLC**, a Florida limited liability company, whose address is 11811 U.S. Highway One, Suite 101, North Palm Beach, FL 33408, hereinafter called the Grantee:

WITNESSETH: That the Grantor, for and in consideration of the sum of \$10.00 and other valuable consideration, receipt whereof is hereby acknowledged, does hereby sell and convey unto the Grantee all that certain land situate in County of Palm Beach, State of Florida, viz:

See Exhibit "A" attached hereto and incorporated herein by reference (the "Property").

TOGETHER WITH all the tenements, hereditaments and appurtenances thereto belonging or in anywise appertaining.

BY ACCEPTANCE OF THIS DEED, GRANTEE ACKNOWLEDGES THAT GRANTOR HAS NOT MADE, DOES NOT MAKE, AND HEREBY DISCLAIMS ANY AND ALL REPRESENTATIONS, WARRANTIES, PROMISES, COVENANTS, AGREEMENTS OR GUARANTIES OF ANY KIND OR CHARACTER WHATSOEVER, WHETHER EXPRESS OR IMPLIED, ORAL OR WRITTEN, PAST, PRESENT OR FUTURE, OF, AS TO, CONCERNING OR WITH RESPECT TO (I) THE VALUE, NATURE, QUALITY OR CONDITION OF THE PROPERTY; (II) THE INCOME TO BE DERIVED FROM THE PROPERTY; (III) THE SUITABILITY OF THE PROPERTY FOR ANY AND ALL ACTIVITIES AND USES WHICH GRANTEE MAY CONDUCT THEREON; (IV) THE COMPLIANCE OF OR BY THE PROPERTY OR ITS OPERATION WITH ANY LAWS, RULES, ORDINANCES OR REGULATIONS OF ANY APPLICABLE GOVERNMENTAL AUTHORITY OR BODY; (V) THE HABITABILITY, MERCHANTABILITY, MARKETABILITY, PROFITABILITY OR FITNESS FOR A PARTICULAR PURPOSE OF THE PROPERTY; (VI) THE MANNER OR QUALITY OF THE CONSTRUCTION OR

#669986

MATERIALS, IF ANY, INCORPORATED INTO THE PROPERTY, OR (VII) ANY OTHER MATTER WITH RESPECT TO THE PROPERTY, AND SPECIFICALLY, THAT GRANTOR HAS NOT MADE, DOES NOT MAKE AND SPECIFICALLY DISCLAIMS ANY REPRESENTATIONS REGARDING COMPLIANCE WITH ANY ENVIRONMENTAL PROTECTION, POLLUTION OR LAND USE, LAWS, RULES, REGULATIONS, ORDERS OR REQUIREMENTS, INCLUDING THE DISPOSAL OR EXISTENCE, IN OR ON THE PROPERTY, OF ANY HAZARDOUS MATERIALS AS DEFINED BY LOCAL, STATE OR FEDERAL AGENCIES, LAWS AND REGULATIONS RELATING TO HAZARDOUS SUBSTANCES, TOXIC WASTES AND UNDERGROUND STORAGE TANKS. GRANTEE ACKNOWLEDGES THAT NO SUCH REPRESENTATIONS OR WARRANTIES, EXPRESS OR IMPLIED, HAVE BEEN MADE, EXCEPT FOR THE WARRANTY OF TITLE EXPRESSLY SET FORTH IN THIS DEED.

TO HAVE AND TO HOLD the same in fee simple forever.

And the Grantor covenants with the Grantee, that Grantor has done nothing to impair such title as Grantor received, and Grantor will warrant and defend the title against the lawful claims of all persons claiming by, under or through Grantor only, other than the following exceptions:

Ad valorem property taxes for the current and subsequent years (prorated through the date of Closing), easements, rights of way, restrictions and conditions of record and matters visible from an inspection of the Property or reflected on an accurate survey of the Property, any local, county, state, or federal laws, ordinances or regulations relating to zoning, environment, subdivision, occupancy, use, construction or development of the Property, including existing violations of said laws, ordinances or regulations.

[Signature/Notary Page Follows]

IN WITNESS WHEREOF, the said Grantor has signed and sealed these presents, the day and year first above written.

Signed, sealed and delivered in the presence of: BRANCH BANKING AND TRUST COMPANY, a North Carolina banking corporation and successor in interest to Bank Atlantic, a Federal Savings Bank, successor to Community Savings, F.A., successor to Community Savings and Loan Association of the Palm Beaches, f/k/a Community Federal Savings and Loan Association of Riviera Beach

Witness Signature Edith Galvan
Printed Name: Edith Galvan

Witness Signature Jessica Bond
Printed Name: Jessica Bond

Terri Murray
(SEAL) TERRI MURRAY
SVP

STATE OF Texas
COUNTY OF Collin

The foregoing instrument was acknowledged before me this 25 day of February, 2016, by Terri Murray, Senior Vice President of Branch Banking and Trust Company, successor in interest to Community Federal Savings and Loan Association who is personally known to me or who have produced _____ as identification.

(Seal)

Latoya Maynard
Signature of Notary
Printed Name: Latoya Maynard
My commission expires: 06/20/18



#669986

EXHIBIT A
(the "Property")

The land referred to herein below is situated in the County of Palm Beach, State of Florida, and is described as follows:

The West One-Half of Lot 59 and all of Lots 60, 61 and 62, INLET SHORES PLAT NO. 2, according to the Plat thereof on file in the office of the Clerk of the Circuit Court in and for Palm Beach County, Florida as recorded in Plat Book 20, Page 71, excepting therefrom a strip of land across the West end thereof, heretofore conveyed for widening of U.S. Highway #1

AND

The West 10 feet of Lot 56 and all of Lots 57, 58, 59, 60, 61, 62, and 63, INLET SHORES, according to the Plat thereof on file in the office of the Clerk of Circuit Court in and for Palm Beach County as recorded in Plat Book 13, Page 8, excepting therefrom a strip of land across the West end thereof, heretofore conveyed for widening of U.S. Highway #1.

#669986

BRANCH BANKING AND TRUST COMPANY


ASSISTANT CORPORATE SECRETARY'S CERTIFICATE

The undersigned Katrina D. Ramey of Branch Banking and Trust Company ("BB&T"), a North Carolina banking corporation, does hereby certify that:

1. That Terri Murray, Senior Vice President, is authorized to execute and deliver (for and on behalf of BB&T) any and all documents including, but not limited to, contracts, deeds, bills of sale, assignments, affidavits and similar agreements (collectively the "Transaction Documents") incidental to the sale and transfer of real property, fixtures and any personal property located at 2600 Broadway, Riviera Beach, FL as described in Exhibit A attached hereto, and belonging to BB&T and, more specifically, the transfer and conveyance of any and all property subject to that certain Offer to Purchase and Contract (the "Contract") executed by BB&T on October 29, 2014, as Seller, and Urban Realty Partners LLC, a Florida limited liability company, and thereafter assigned to Broadway and Blue Heron, LLC, a Florida limited liability company, as Buyer.

2. To the extent required, resolutions of BB&T authorizing the execution and delivery of the Contract and the Transaction Documents and the consummation of the transactions contemplated thereunder have been adopted pursuant to appropriate corporate action.

IN WITNESS WHEREOF, I have hereunto set my hand this 24th day of February, 2016.



BRANCH BANKING AND TRUST COMPANY,
a North Carolina banking corporation

By: Katrina D. Ramey
Title: Assistant Corporate Secretary

EXHIBIT A
(the "Property")

The land referred to herein below is situated in the County of Palm Beach, State of Florida, and is described as follows:

The West One-Half of Lot 59 and all of Lots 60, 61 and 62, INLET SHORES PLAT NO. 2, according to the Plat thereof on file in the office of the Clerk of the Circuit Court in and for Palm Beach County, Florida as recorded in Plat Book 20, Page 71, excepting therefrom a strip of land across the West end thereof, heretofore conveyed for widening of U.S. Highway #1.

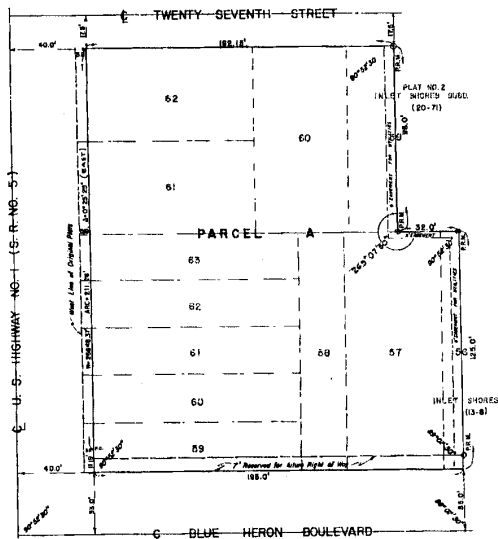
AND

The West 10 feet of Lot 56 and all of Lots 57, 58, 59, 60, 61, 62, and 63, INLET SHORES, according to the Plat thereof on file in the office of the Clerk of Circuit Court in and for Palm Beach County as recorded in Plat Book 13, Page 8, excepting therefrom a strip of land across the West end thereof, heretofore conveyed for widening of U.S. Highway #1.

PLAT OF
COMMUNITY FEDERAL SITE
RIVIERA BEACH, FLORIDA

IN SECTION 28, TOWNSHIP 42 SOUTH, RANGE 43 EAST
BEING A REPLAT OF THE WEST HALF OF LOT 36 ALL OF LOTS 57 THRU 63 OF INLET SHORES AS FILED IN PLAT BOOK 13, PAGE 8
AND THE WEST HALF OF LOT 50 THRU 56 OF PLAT NO. 2 INLET SHORES SUBDIVISION AS FILED IN PLAT BOOK 50, PAGE 71 PALM BEACH COUNTY RECORDS
WILLIAM G. WALLACE
REGISTERED ENGINEER & SURVEYOR
WEST PALM BEACH, FLORIDA
DECEMBER 1960

219



STATE OF FLORIDA
COUNTY OF PALM BEACH
KNOW ALL MEN BY THESE PRESENTS that the Community Federal Savings and Loan Association of Riviera Beach, Florida, incorporated under the laws of the United States of America the name of the bank being and being in Section 28, Township 42 South, Range 43 East, Palm Beach County, Florida, known herein as COMMUNITY FEDERAL SITE, and more particularly described as follows to-wit:

The West Half of Lot 56 all of Lots 57, 58, 59, 60, 61, 62 and 63 of INLET SHORES, Riviera Beach, Florida, according to the plat thereof on file in the office of the Clerk of the Circuit Court in and for Palm Beach County, Florida, recorded in Plat Book 13, Page 8, and the West Half of Lot 50 all of Lots 51, 52, 53 and 54 of PLAT NO. 2 OF INLET SHORES SUBDIVISION, Riviera Beach, Florida, according to the plat thereof on file in the office of the Clerk of the Circuit Court in and for Palm Beach County, Florida, recorded in Plat Book 50, Page 71. And caused the same to be surveyed and plotted as shown hereon, subject to Easements and Right of Way of record.

IN WITNESS WHEREOF the said Corporation has caused these presents to be signed by its President and approved by its Directors and its Corporate Seal to be official hereon by and with the authority of its Board of Directors, this 17th day of December A. D. 1960.

COMMUNITY FEDERAL SAVINGS AND LOAN ASSOCIATION OF RIVIERA BEACH, FLORIDA

By: *[Signature]*
Secretary

STATE OF FLORIDA
COUNTY OF PALM BEACH
I HEREBY CERTIFY that on this day personally appeared before me, an officer and authorized to administer oaths and take acknowledgments, ROBERT F. SHROFFEL, Chief Clerk, D. SHIFFIN, President and Secretary, respectively, of the COMMUNITY FEDERAL SAVINGS AND LOAN ASSOCIATION OF RIVIERA BEACH, FLORIDA, to me well known and known to me to be the individuals described in and who executed the foregoing instrument, and that they executed the same as such officers of said Corporation, by and with the authority of the Board of Directors of said Corporation for the purposes herein expressed, and that their act and deed and the act and deed of said Corporation.

IN WITNESS my hand and official seal of Riviera Beach, County of Palm Beach, and State of Florida this 17th day of December A. D. 1960.

My Commission expires *12/12/64*

STATE OF FLORIDA
COUNTY OF PALM BEACH
I HEREBY CERTIFY that the plat above herein is a true and correct representation of a survey, made under my direction, of the foregoing described property, and that said survey is accurate to the best of my knowledge and belief, and that pertinent reference monuments (if any) have been placed as required by law.

Subscribed and sworn to before me this 17th day of December, A. D. 1960.

My Commission expires *Nov 2, 1964*

Approved: *[Signature]* 23 A. D. 1961
Treasurer of Riviera Beach, Florida

Approved: *[Signature]* 6 A. D. 1961
Board of County Commissioners

By: *[Signature]*
Chairman

By: *[Signature]*
County Treasurer

By: *[Signature]*
Town Clerk

PALM BEACH

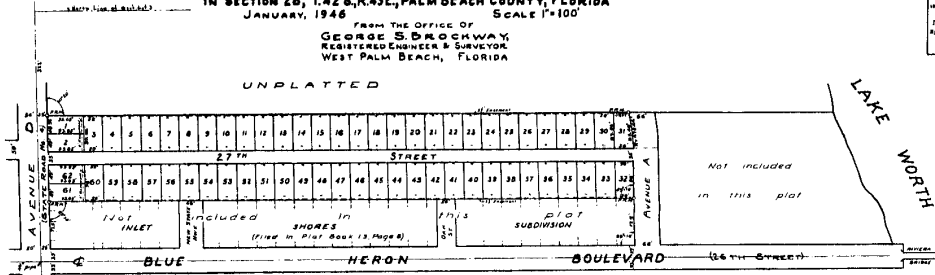
71

PLAT NO. 2 OF INLET SHORES SUBDIVISION

RIVIERA BEACH, FLORIDA
IN SECTION 26, T.42 S., R.43 E., PALM BEACH COUNTY, FLORIDA
JANUARY, 1946 SCALE 1"=100'

From the Office of
GEORGE S. BROCKWAY
REGISTERED ENGINEER & SURVEYOR
WEST PALM BEACH, FLORIDA

UNPLATTED



STATE OF FLORIDA
COUNTY OF PALM BEACH
The following is a true and correct copy of the original plat as filed in the office of the Register of Deeds at Palm Beach, Florida, on this 1st day of January, 1946.

STATE OF FLORIDA 33
COUNTY OF PALM BEACH 33
I, **ANNIE D. BEACH**, of the County of Palm Beach, Florida, do hereby certify that the above described plat is a true and correct copy of the original plat as filed in the office of the Register of Deeds at Palm Beach, Florida, on this 1st day of January, 1946.

STATE OF FLORIDA 33
COUNTY OF PALM BEACH 33
I, **GEORGE S. BROCKWAY**, of the County of Palm Beach, Florida, do hereby certify that the above described plat is a true and correct copy of the original plat as filed in the office of the Register of Deeds at Palm Beach, Florida, on this 1st day of January, 1946.

STATE OF FLORIDA 34
COUNTY OF PALM BEACH 34
I, **ANNIE D. BEACH**, of the County of Palm Beach, Florida, do hereby certify that the above described plat is a true and correct copy of the original plat as filed in the office of the Register of Deeds at Palm Beach, Florida, on this 1st day of January, 1946.

I have caused the same to be surveyed and plotted as above shown and hereby dedicate to the public the streets and boulevards as shown, reserved, reserved and reserved for the use of the public, and I hereby certify that the same are not subject to any other claim or interest of any person.

My Commission expires March 24, 1953.

Subscribed and sworn to before me this 1st day of January, A.D. 1946.

Witness: **N. P. Fitzgerald** **Annie D. Beach** (1946)

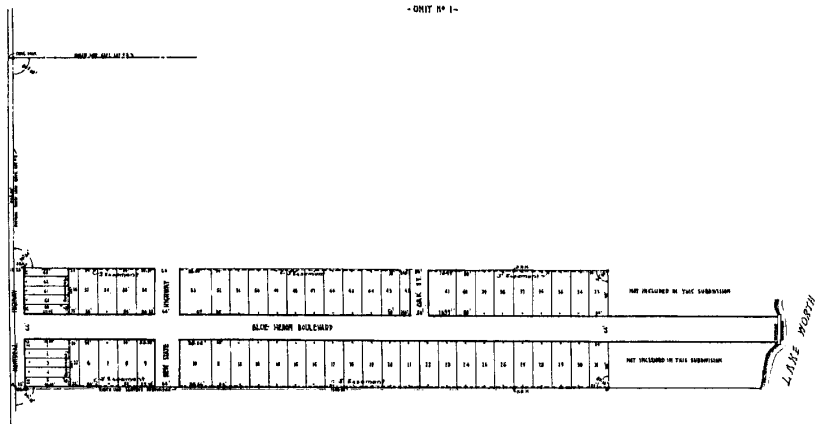
Approved: **January 3, A.D. 1946**
Notary Public

Approved: **January 3, A.D. 1946**
Notary Public

This is not a certified copy

This is not a certified copy

**INLET SHORES
AT RIVERA
PALM BEACH COUNTY
FLORIDA
- SHEET NO. 1 -**



(Handwritten notes and signatures in the top right corner of the plat area)

LOCATION

(Detailed text describing the location and boundaries of the property, including references to other documents and surveys)

DEDICATION

KNOW ALL MEN BY THESE PRESENTS:
(Text of the dedication agreement, including the names of the dedicating parties and their signatures)

APPROVED BY THE TOWN COUNCIL
BY *(Signature)*

ACKNOWLEDGEMENT

COUNTY OF PALM BEACH,
STATE OF FLORIDA,
I, [Name], being duly sworn before me personally appeared [Name], a law-
fully acting agent of the [Company], and being duly sworn before me personally appeared [Name], a law-
fully acting agent of the [Company], who acknowledged to me that they are the true and lawful owners of the above-
described land and that they have executed the foregoing plat of subdivision for the purposes and to the effect therein set forth.
Witness my hand and seal of office, this [Day] day of [Month], 19[Year].

ENGINEERS CERTIFICATE

WE HEREBY CERTIFY that the foregoing plat of subdivision and the copies of the same, together with the original of the same, as shown
to me by [Name], a lawfully acting agent of the [Company], and [Name], a lawfully acting agent of the [Company], have been examined by me and
found to conform with the laws of the State of Florida relating to the subdivision of land and that the same are correct and true
to the original and that the subdivision shown herein is in accordance with the plat of subdivision.
Witness my hand and seal of office, this [Day] day of [Month], 19[Year].

BY *(Signature)*
ACTIVE COUNTY ENGINEER

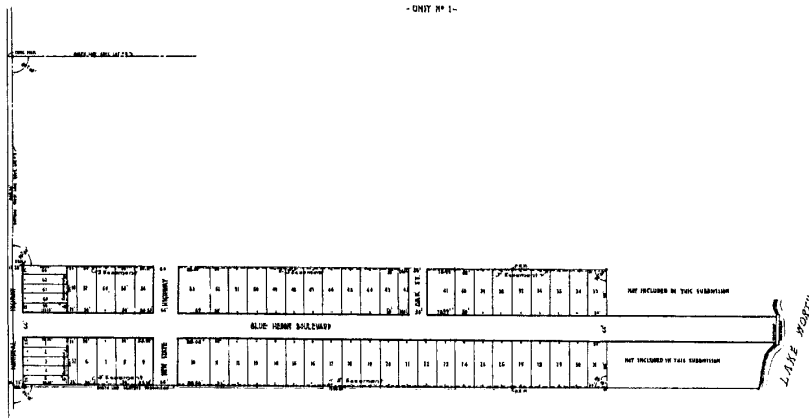


INLET SHORES AT RIVIERA PALM BEACH COUNTY FLORIDA - UNIT # 1 -

8

This is not a certified copy

ALL RIGHTS RESERVED
NO REPRODUCTION OR TRANSMISSION IN ANY FORM OR BY ANY MEANS, ELECTRONIC OR MECHANICAL, INCLUDING PHOTOCOPYING, RECORDING, OR BY ANY INFORMATION STORAGE AND RETRIEVAL SYSTEM, WITHOUT PERMISSION IN WRITING FROM THE ENGINEER OF RECORD.



LOCATION

Being that part of the North 3000 ft. of Section 19, Township 32 N., Range 31 E., described as follows: ...

DEDICATION

KNOW ALL MEN BY THESE PRESENTS: That the City of Riviera, County of Palm Beach, State of Florida, do hereby dedicate the above described land to the public for use as a public road ...

City of Riviera
Mayor

APPROVED BY THE TOWN COUNCIL
BY *[Signature]*
TOWN ENGINEER

ACKNOWLEDGEMENT

COUNTY OF PALM BEACH,
STATE OF FLORIDA.

BEFORE ME, the undersigned authority, on this day personally appeared *[Signature]*, known to me to be the person whose name is subscribed to the foregoing instrument, and acknowledged to me that he executed the same for the purposes and consideration therein expressed.

ENGINEERS CERTIFICATE

WE CERTIFY that the foregoing measurements and calculations were made by us or under our supervision, and that the same are true and correct according to the best of our knowledge and belief, and that the information therein appears to be true and correct to the best of our knowledge and belief.

APPROVED BY THE BOARD OF COUNTY COMMISSIONERS
BY *[Signature]*
ACTIVE COUNTY ENGINEER



Appendix III: Regulatory Records Documentation

2600 Broadway Avenue
2600 Broadway Avenue
West Palm Beach, FL 33404

Inquiry Number: 5414469.2s
September 05, 2018

EDR Summary Radius Map Report



6 Armstrong Road, 4th floor
Shelton, CT 06484
Toll Free: 800.352.0050
www.edrnet.com

TABLE OF CONTENTS

<u>SECTION</u>	<u>PAGE</u>
Executive Summary	ES1
Overview Map	2
Detail Map	3
Map Findings Summary	4
Map Findings	8
Orphan Summary	116
Government Records Searched/Data Currency Tracking	GR-1
 <u>GEOCHECK ADDENDUM</u>	
Physical Setting Source Addendum	A-1
Physical Setting Source Summary	A-2
Physical Setting SSURGO Soil Map	A-6
Physical Setting Source Map	A-11
Physical Setting Source Map Findings	A-13
Physical Setting Source Records Searched	PSGR-1

Thank you for your business.
Please contact EDR at 1-800-352-0050
with any questions or comments.

Disclaimer - Copyright and Trademark Notice

This Report contains certain information obtained from a variety of public and other sources reasonably available to Environmental Data Resources, Inc. It cannot be concluded from this Report that coverage information for the target and surrounding properties does not exist from other sources. **NO WARRANTY EXPRESSED OR IMPLIED, IS MADE WHATSOEVER IN CONNECTION WITH THIS REPORT. ENVIRONMENTAL DATA RESOURCES, INC. SPECIFICALLY DISCLAIMS THE MAKING OF ANY SUCH WARRANTIES, INCLUDING WITHOUT LIMITATION, MERCHANTABILITY OR FITNESS FOR A PARTICULAR USE OR PURPOSE. ALL RISK IS ASSUMED BY THE USER. IN NO EVENT SHALL ENVIRONMENTAL DATA RESOURCES, INC. BE LIABLE TO ANYONE, WHETHER ARISING OUT OF ERRORS OR OMISSIONS, NEGLIGENCE, ACCIDENT OR ANY OTHER CAUSE, FOR ANY LOSS OF DAMAGE, INCLUDING, WITHOUT LIMITATION, SPECIAL, INCIDENTAL, CONSEQUENTIAL, OR EXEMPLARY DAMAGES. ANY LIABILITY ON THE PART OF ENVIRONMENTAL DATA RESOURCES, INC. IS STRICTLY LIMITED TO A REFUND OF THE AMOUNT PAID FOR THIS REPORT.** Purchaser accepts this Report "AS IS". Any analyses, estimates, ratings, environmental risk levels or risk codes provided in this Report are provided for illustrative purposes only, and are not intended to provide, nor should they be interpreted as providing any facts regarding, or prediction or forecast of, any environmental risk for any property. Only a Phase I Environmental Site Assessment performed by an environmental professional can provide information regarding the environmental risk for any property. Additionally, the information provided in this Report is not to be construed as legal advice.

Copyright 2018 by Environmental Data Resources, Inc. All rights reserved. Reproduction in any media or format, in whole or in part, of any report or map of Environmental Data Resources, Inc., or its affiliates, is prohibited without prior written permission.

EDR and its logos (including Sanborn and Sanborn Map) are trademarks of Environmental Data Resources, Inc. or its affiliates. All other trademarks used herein are the property of their respective owners.

EXECUTIVE SUMMARY

A search of available environmental records was conducted by Environmental Data Resources, Inc (EDR). The report was designed to assist parties seeking to meet the search requirements of EPA's Standards and Practices for All Appropriate Inquiries (40 CFR Part 312), the ASTM Standard Practice for Environmental Site Assessments (E 1527-13), the ASTM Standard Practice for Environmental Site Assessments for Forestland or Rural Property (E 2247-16), the ASTM Standard Practice for Limited Environmental Due Diligence: Transaction Screen Process (E 1528-14) or custom requirements developed for the evaluation of environmental risk associated with a parcel of real estate.

TARGET PROPERTY INFORMATION

ADDRESS

2600 BROADWAY AVENUE
WEST PALM BEACH, FL 33404

COORDINATES

Latitude (North): 26.7837950 - 26° 47' 1.66"
Longitude (West): 80.0544210 - 80° 3' 15.91"
Universal Transverse Mercator: Zone 17
UTM X (Meters): 593998.8
UTM Y (Meters): 2962672.2
Elevation: 9 ft. above sea level

USGS TOPOGRAPHIC MAP ASSOCIATED WITH TARGET PROPERTY

Target Property: TP
Source: U.S. Geological Survey

AERIAL PHOTOGRAPHY IN THIS REPORT

Portions of Photo from: 20151013
Source: USDA

MAPPED SITES SUMMARY

Target Property Address:
 2600 BROADWAY AVENUE
 WEST PALM BEACH, FL 33404

Click on Map ID to see full detail.

MAP ID	SITE NAME	ADDRESS	DATABASE ACRONYMS	RELATIVE ELEVATION	DIST (ft. & mi.) DIRECTION
A1	RUSSELLS DRY CLEANIN	31 E BLUE HERON BLVD	EDR Hist Cleaner	Higher	54, 0.010, SSE
A2	BP OIL COMPANY #1488	2520 BROADWAY	RCRA NonGen / NLR, FINDS, ECHO	Higher	178, 0.034, South
A3	SUNSHINE 164	2520 BROADWAY	LUST, UST, CLEANUP SITES, DWM CONTAM, Financial...	Higher	178, 0.034, South
A4	MARSHALLS SERVICE ST	2520 BROADWAY	EDR Hist Auto	Higher	187, 0.035, SSW
B5	SHERWIN WILLIAMS CO	2701 BROADWAY	RCRA NonGen / NLR, FINDS, ECHO	Higher	204, 0.039, NNW
B6	BROADWAY CLEANERS	2785 BROADWAY	RCRA-CESQG, US AIRS, FINDS, ECHO	Higher	207, 0.039, NNW
B7	BROADWAY CLEANERS IN	2785 BROADWAY	EDR Hist Cleaner	Higher	207, 0.039, NNW
B8	BROADWAY CLEANERS	2785 BROADWAY	AIRS, DRYCLEANERS	Higher	207, 0.039, NNW
B9	BROADWAY CLEANERS	2785 BROADWAY	UST	Higher	207, 0.039, NNW
B10	BROADWAY CLEANERS	2785 BROADWAY	EDR Hist Cleaner	Higher	301, 0.057, NNW
11	SCHMIDT INVESTMENTS	2501 BROADWAY	LUST, UST, CLEANUP SITES, DWM CONTAM	Higher	334, 0.063, SW
12	MAC D LEHMAN	3027 BROADWAY	LUST, UST	Higher	892, 0.169, NNW
C13	PUBLIX SUPER MARKET	228 E BLUE HERON BLV	AST	Lower	968, 0.183, East
C14	J & D AUTOMOTIVE SER	245 E BLUE HERON BLV	LUST, UST	Lower	1052, 0.199, East
D15	RIVIERA BEACH CITY	22ND W 22ND ST	UST	Higher	1125, 0.213, SSW
D16	PALM BEACH COUNTY N	22 W 22ND ST	RCRA NonGen / NLR	Higher	1125, 0.213, SSW
17	BOATHOUSE MARINE	2124 BROADWAY	RCRA-CESQG	Higher	1208, 0.229, South
18	BEVERAGE NEW PORT CO	255 E 22ND CT	LUST, SPILLS	Lower	1507, 0.285, SE
19	INLET HARBOR MARINA	300 BLUE HERON AVE	LUST, TANKS	Lower	1517, 0.287, East
20	MOBIL-BROADWAY	2016 BROADWAY	LUST, UST, DWM CONTAM, Financial Assurance	Higher	1550, 0.294, South
21	BARNETT BANK-RIVIERA	2001 BROADWAY	LUST, UST	Higher	1584, 0.300, SSW
E22	HUDGINS FISH CO INC	2010 AVE B	LUST, UST, AST	Lower	1770, 0.335, SSE
E23	SOUTHERN SWAN	2100 AVE B	LUST, UST, AST, AIRS, Financial Assurance, NPDES	Lower	1772, 0.336, SSE
24	BP #02429	3433 BROADWAY	LUST, UST	Lower	2199, 0.416, North
25	LOCKHEED MARTIN MISS	100 E 17TH ST	RCRA-CESQG, LUST, UST, US AIRS, FINDS, ECHO, AIRS,...	Lower	2382, 0.451, SSE
26	A1 COIN LAUNDRY (KIM	3500 BROADWAY	PRIORITYCLEANERS, CLEANUP SITES, DRYCLEANERS, DWM...	Lower	2441, 0.462, North
27	BELLSOUTH TEL INC #E	3640 AVE E	LUST, UST, AST, Financial Assurance	Lower	2594, 0.491, North
28	WEBBS CLEANERS	1601 BROADWAY	RCRA-CESQG, PRIORITYCLEANERS, FINDS, ECHO, CLEANUP...	Higher	2608, 0.494, South

EXECUTIVE SUMMARY

TARGET PROPERTY SEARCH RESULTS

The target property was not listed in any of the databases searched by EDR.

SURROUNDING SITES: SEARCH RESULTS

Surrounding sites were identified in the following databases.

Elevations have been determined from the USGS Digital Elevation Model and should be evaluated on a relative (not an absolute) basis. Relative elevation information between sites of close proximity should be field verified. Sites with an elevation equal to or higher than the target property have been differentiated below from sites with an elevation lower than the target property.

Page numbers and map identification numbers refer to the EDR Radius Map report where detailed data on individual sites can be reviewed.

Sites listed in ***bold italics*** are in multiple databases.

Unmappable (orphan) sites are not considered in the foregoing analysis.

STANDARD ENVIRONMENTAL RECORDS

Federal RCRA generators list

RCRA-CESQG: A review of the RCRA-CESQG list, as provided by EDR, and dated 03/01/2018 has revealed that there are 2 RCRA-CESQG sites within approximately 0.25 miles of the target property.

<u>Equal/Higher Elevation</u>	<u>Address</u>	<u>Direction / Distance</u>	<u>Map ID</u>	<u>Page</u>
<i>BROADWAY CLEANERS</i> EPA ID:: FLD981029028	<i>2785 BROADWAY</i>	<i>NNW 0 - 1/8 (0.039 mi.)</i>	<i>B6</i>	<i>9</i>
BOATHOUSE MARINE EPA ID:: FLR000176719	2124 BROADWAY	S 1/8 - 1/4 (0.229 mi.)	17	12

State and tribal leaking storage tank lists

LUST: A review of the LUST list, as provided by EDR, and dated 07/02/2018 has revealed that there are 13 LUST sites within approximately 0.5 miles of the target property.

<u>Equal/Higher Elevation</u>	<u>Address</u>	<u>Direction / Distance</u>	<u>Map ID</u>	<u>Page</u>
<i>SUNSHINE 164</i> Discharge Cleanup Status: NREQ - CLEANUP NOT REQUIRED Discharge Cleanup Status: RA - RA ONGOING Facility Status: OPEN Facility-Site Id: 8514434	<i>2520 BROADWAY</i>	<i>S 0 - 1/8 (0.034 mi.)</i>	<i>A3</i>	<i>8</i>
<i>SCHMIDT INVESTMENTS</i> Discharge Cleanup Status: RA - RA ONGOING Facility Status: CLOSED Facility-Site Id: 8513839	<i>2501 BROADWAY</i>	<i>SW 0 - 1/8 (0.063 mi.)</i>	<i>11</i>	<i>10</i>
<i>MAC D LEHMAN</i>	<i>3027 BROADWAY</i>	<i>NNW 1/8 - 1/4 (0.169 mi.)</i>	<i>12</i>	<i>11</i>

EXECUTIVE SUMMARY

State and tribal registered storage tank lists

UST: A review of the UST list, as provided by EDR, has revealed that there are 6 UST sites within approximately 0.25 miles of the target property.

<u>Equal/Higher Elevation</u>	<u>Address</u>	<u>Direction / Distance</u>	<u>Map ID</u>	<u>Page</u>
SUNSHINE 164 Database: UST, Date of Government Version: 07/01/2018 Tank Status: B Tank Status: U Facility-Site Id: 8514434 Facility Status: OPEN	2520 BROADWAY	S 0 - 1/8 (0.034 mi.)	A3	8
BROADWAY CLEANERS Database: UST, Date of Government Version: 07/01/2018 Tank Status: B Facility-Site Id: 9100343 Facility Status: CLOSED	2785 BROADWAY	NNW 0 - 1/8 (0.039 mi.)	B9	10
SCHMIDT INVESTMENTS Database: UST, Date of Government Version: 07/01/2018 Tank Status: B Facility-Site Id: 8513839 Facility Status: CLOSED	2501 BROADWAY	SW 0 - 1/8 (0.063 mi.)	11	10
MAC D LEHMAN Database: UST, Date of Government Version: 07/01/2018 Tank Status: A Tank Status: B Facility-Site Id: 8840989 Facility Status: CLOSED	3027 BROADWAY	NNW 1/8 - 1/4 (0.169 mi.)	12	11
RIVIERA BEACH CITY Database: UST, Date of Government Version: 07/01/2018 Tank Status: U Facility-Site Id: 8734599 Facility Status: OPEN	22ND W 22ND ST	SSW 1/8 - 1/4 (0.213 mi.)	D15	12
<u>Lower Elevation</u>	<u>Address</u>	<u>Direction / Distance</u>	<u>Map ID</u>	<u>Page</u>
J & D AUTOMOTIVE SER Database: UST, Date of Government Version: 07/01/2018 Tank Status: B Facility-Site Id: 9200293 Facility Status: CLOSED	245 E BLUE HERON BLV	E 1/8 - 1/4 (0.199 mi.)	C14	12

AST: A review of the AST list, as provided by EDR, has revealed that there is 1 AST site within approximately 0.25 miles of the target property.

<u>Lower Elevation</u>	<u>Address</u>	<u>Direction / Distance</u>	<u>Map ID</u>	<u>Page</u>
PUBLIX SUPER MARKET Database: AST, Date of Government Version: 07/01/2018 Facility-Site Id: 9812726	228 E BLUE HERON BLV	E 1/8 - 1/4 (0.183 mi.)	C13	11

EXECUTIVE SUMMARY

Facility Status: OPEN
Facility Status: OPEN

ADDITIONAL ENVIRONMENTAL RECORDS

Local Lists of Hazardous waste / Contaminated Sites

PRIORITYCLEANERS: A review of the PRIORITYCLEANERS list, as provided by EDR, and dated 07/10/2018 has revealed that there are 2 PRIORITYCLEANERS sites within approximately 0.5 miles of the target property.

<u>Equal/Higher Elevation</u>	<u>Address</u>	<u>Direction / Distance</u>	<u>Map ID</u>	<u>Page</u>
WEBBS CLEANERS Facility-Site Id: 9502270	1601 BROADWAY	S 1/4 - 1/2 (0.494 mi.)	28	18
<u>Lower Elevation</u>	<u>Address</u>	<u>Direction / Distance</u>	<u>Map ID</u>	<u>Page</u>
A1 COIN LAUNDRY (KIM) Facility-Site Id: 9700793	3500 BROADWAY	N 1/4 - 1/2 (0.462 mi.)	26	17

Other Ascertainable Records

RCRA NonGen / NLR: A review of the RCRA NonGen / NLR list, as provided by EDR, and dated 03/01/2018 has revealed that there are 3 RCRA NonGen / NLR sites within approximately 0.25 miles of the target property.

<u>Equal/Higher Elevation</u>	<u>Address</u>	<u>Direction / Distance</u>	<u>Map ID</u>	<u>Page</u>
BP OIL COMPANY #1488 EPA ID:: FLD984222091	2520 BROADWAY	S 0 - 1/8 (0.034 mi.)	A2	8
SHERWIN WILLIAMS CO EPA ID:: FLD000827816	2701 BROADWAY	NNW 0 - 1/8 (0.039 mi.)	B5	9
PALM BEACH COUNTY N EPA ID:: FLD982158263	22 W 22ND ST	SSW 1/8 - 1/4 (0.213 mi.)	D16	12

DRYCLEANERS: A review of the DRYCLEANERS list, as provided by EDR, and dated 07/01/2018 has revealed that there is 1 DRYCLEANERS site within approximately 0.25 miles of the target property.

<u>Equal/Higher Elevation</u>	<u>Address</u>	<u>Direction / Distance</u>	<u>Map ID</u>	<u>Page</u>
BROADWAY CLEANERS Facility Status: OPEN Facility-Site Id: 9502161	2785 BROADWAY	NNW 0 - 1/8 (0.039 mi.)	B8	10

EXECUTIVE SUMMARY

DWM CONTAM: A review of the DWM CONTAM list, as provided by EDR, and dated 09/30/2017 has revealed that there are 5 DWM CONTAM sites within approximately 0.5 miles of the target property.

<u>Equal/Higher Elevation</u>	<u>Address</u>	<u>Direction / Distance</u>	<u>Map ID</u>	<u>Page</u>
SUNSHINE 164 Program Site Id: 8514434	2520 BROADWAY	S 0 - 1/8 (0.034 mi.)	A3	8
SCHMIDT INVESTMENTS Program Site Id: 8513839	2501 BROADWAY	SW 0 - 1/8 (0.063 mi.)	11	10
MOBIL-BROADWAY Program Site Id: 8623028	2016 BROADWAY	S 1/4 - 1/2 (0.294 mi.)	20	13
WEBBS CLEANERS	1601 BROADWAY	S 1/4 - 1/2 (0.494 mi.)	28	18
<u>Lower Elevation</u>	<u>Address</u>	<u>Direction / Distance</u>	<u>Map ID</u>	<u>Page</u>
A1 COIN LAUNDRY (KIM)	3500 BROADWAY	N 1/4 - 1/2 (0.462 mi.)	26	17

EDR HIGH RISK HISTORICAL RECORDS

EDR Exclusive Records

EDR Hist Auto: A review of the EDR Hist Auto list, as provided by EDR, has revealed that there is 1 EDR Hist Auto site within approximately 0.125 miles of the target property.

<u>Equal/Higher Elevation</u>	<u>Address</u>	<u>Direction / Distance</u>	<u>Map ID</u>	<u>Page</u>
MARSHALLS SERVICE ST	2520 BROADWAY	SSW 0 - 1/8 (0.035 mi.)	A4	9

EDR Hist Cleaner: A review of the EDR Hist Cleaner list, as provided by EDR, has revealed that there are 3 EDR Hist Cleaner sites within approximately 0.125 miles of the target property.

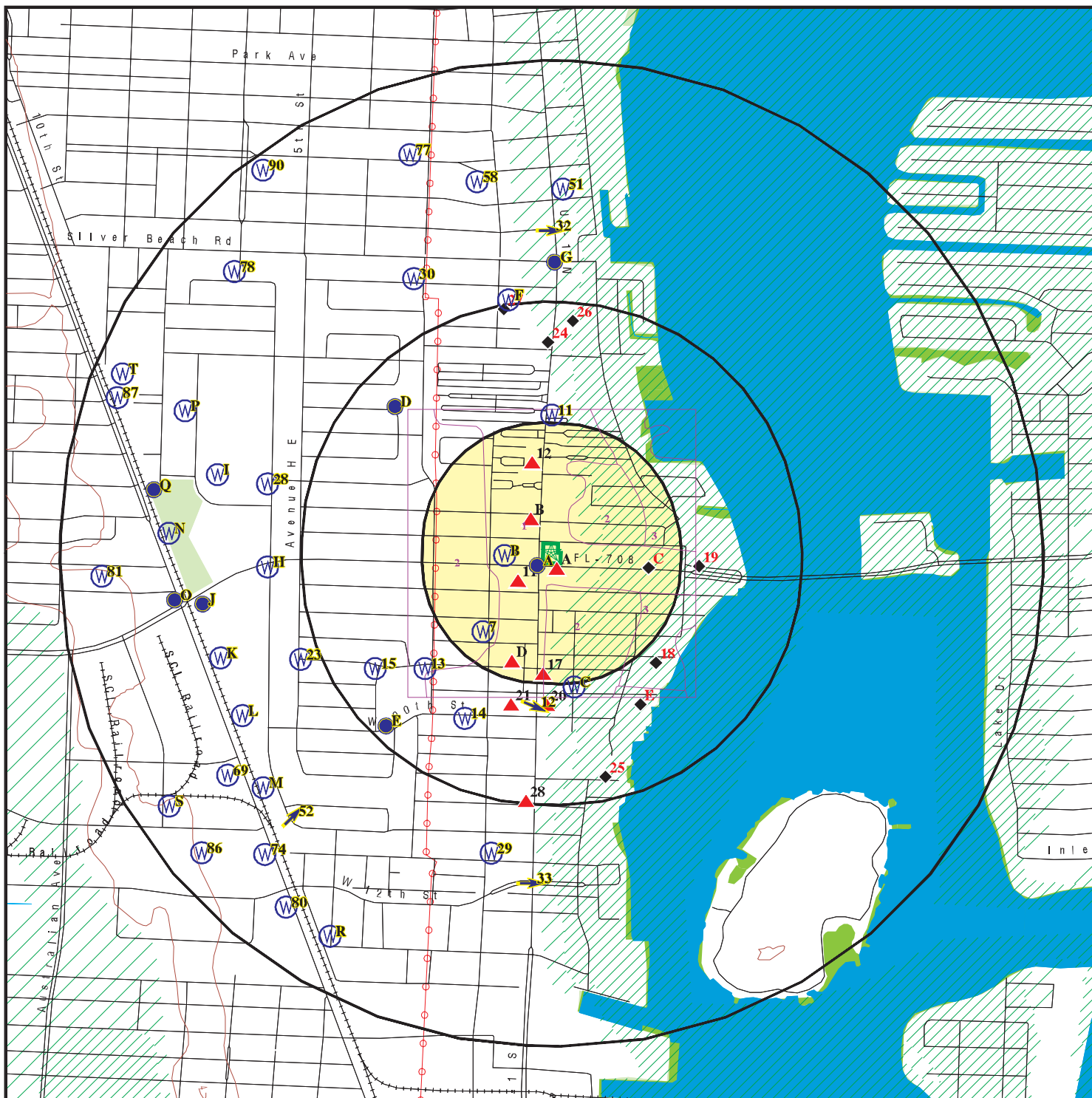
<u>Equal/Higher Elevation</u>	<u>Address</u>	<u>Direction / Distance</u>	<u>Map ID</u>	<u>Page</u>
RUSSELLS DRY CLEANIN	31 E BLUE HERON BLVD	SSE 0 - 1/8 (0.010 mi.)	A1	8
BROADWAY CLEANERS IN	2785 BROADWAY	NNW 0 - 1/8 (0.039 mi.)	B7	10
BROADWAY CLEANERS	2785 BROADWAY	NNW 0 - 1/8 (0.057 mi.)	B10	10















Count: 2 records.

ORPHAN SUMMARY

City	EDR ID	Site Name	Site Address	Zip	Database(s)
WEST PALM BCH WEST PALM BEACH	S100888929 S105076506	SOLITRON DEVICES INC. USDA EXPERIMENTAL STATION	1177 BLUE HERON RD. PALM BCH PINE STATE REC AREA		FI Sites SHWS

OVERVIEW MAP - 5414469.2S



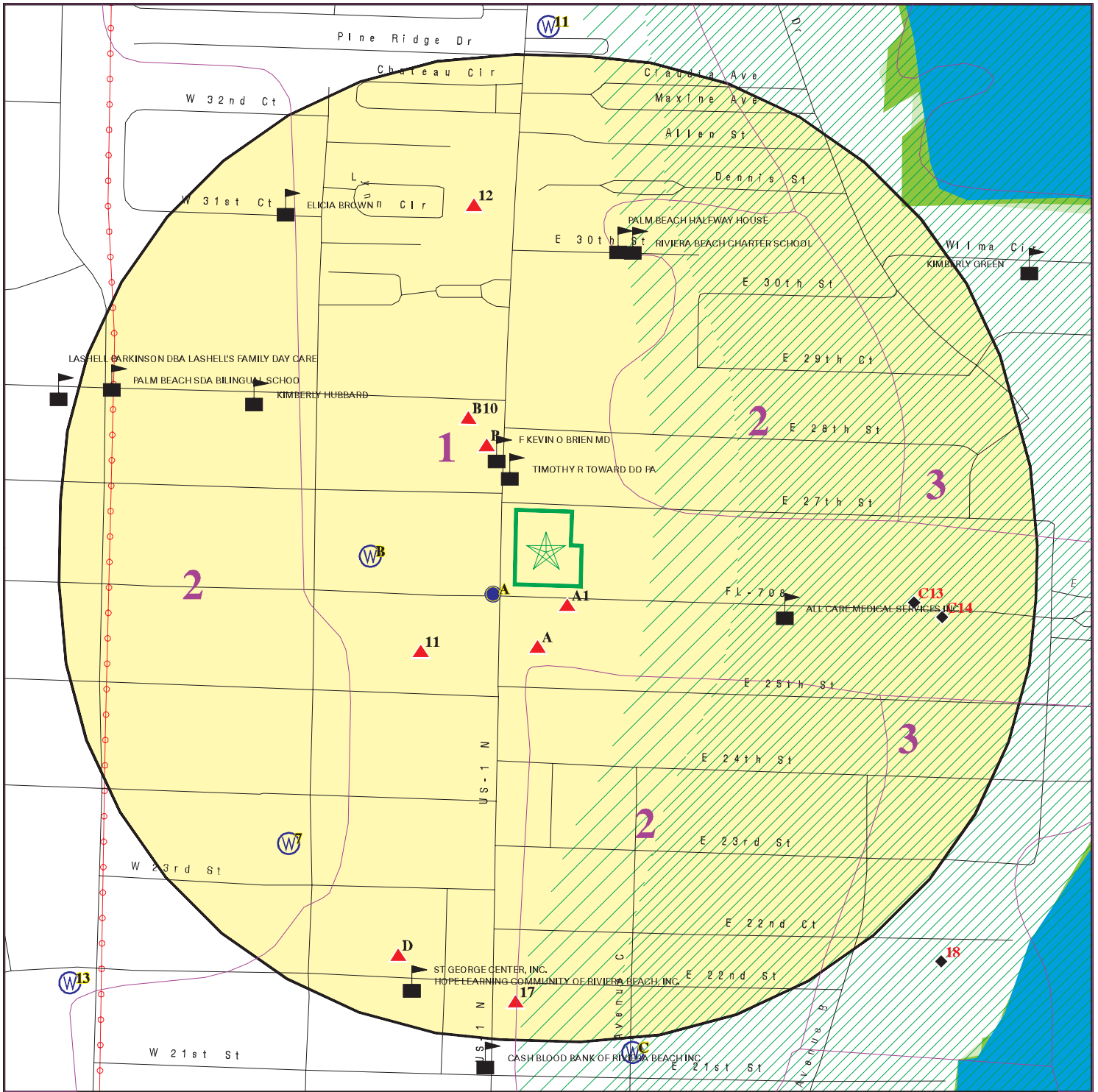
-  Target Property
-  Sites at elevations higher than or equal to the target property
-  Sites at elevations lower than the target property
-  Manufactured Gas Plants
-  National Priority List Sites
-  Dept. Defense Sites
-  Indian Reservations BIA
-  Power transmission lines
-  100-year flood zone
-  500-year flood zone
-  National Wetland Inventory
-  State Wetlands
-  Upgradient Area
-  FL Brownfield



This report includes Interactive Map Layers to display and/or hide map information. The legend includes only those icons for the default map view.

<p>SITE NAME: 2600 Broadway Avenue ADDRESS: 2600 Broadway Avenue West Palm Beach FL 33404 LAT/LONG: 26.783795 / 80.054421</p>	<p>CLIENT: ECS Florida LLC CONTACT: Joshua Feltner INQUIRY #: 5414469.2s DATE: September 05, 2018 2:12 pm</p>
--	--

DETAIL MAP - 5414469.2S



- Target Property
- Sites at elevations higher than or equal to the target property
- Sites at elevations lower than the target property
- Manufactured Gas Plants
- Sensitive Receptors
- National Priority List Sites
- Dept. Defense Sites

- Indian Reservations BIA
- Power transmission lines
- 100-year flood zone
- 500-year flood zone
- National Wetland Inventory
- State Wetlands
- FL Brownfield

This report includes Interactive Map Layers to display and/or hide map information. The legend includes only those icons for the default map view.

SITE NAME: 2600 Broadway Avenue
 ADDRESS: 2600 Broadway Avenue
 West Palm Beach FL 33404
 LAT/LONG: 26.783795 / 80.054421

CLIENT: ECS Florida LLC
 CONTACT: Joshua Feltner
 INQUIRY #: 5414469.2s
 DATE: September 05, 2018 2:14 pm

MAP FINDINGS SUMMARY

Database	Search Distance (Miles)	Target Property	< 1/8	1/8 - 1/4	1/4 - 1/2	1/2 - 1	> 1	Total Plotted
STANDARD ENVIRONMENTAL RECORDS								
<i>Federal NPL site list</i>								
NPL	1.000		0	0	0	0	NR	0
Proposed NPL	1.000		0	0	0	0	NR	0
NPL LIENS	TP		NR	NR	NR	NR	NR	0
<i>Federal Delisted NPL site list</i>								
Delisted NPL	1.000		0	0	0	0	NR	0
<i>Federal CERCLIS list</i>								
FEDERAL FACILITY	0.500		0	0	0	NR	NR	0
SEMS	0.500		0	0	0	NR	NR	0
<i>Federal CERCLIS NFRAP site list</i>								
SEMS-ARCHIVE	0.500		0	0	0	NR	NR	0
<i>Federal RCRA CORRACTS facilities list</i>								
CORRACTS	1.000		0	0	0	0	NR	0
<i>Federal RCRA non-CORRACTS TSD facilities list</i>								
RCRA-TSDF	0.500		0	0	0	NR	NR	0
<i>Federal RCRA generators list</i>								
RCRA-LQG	0.250		0	0	NR	NR	NR	0
RCRA-SQG	0.250		0	0	NR	NR	NR	0
RCRA-CESQG	0.250		1	1	NR	NR	NR	2
<i>Federal institutional controls / engineering controls registries</i>								
LUCIS	0.500		0	0	0	NR	NR	0
US ENG CONTROLS	0.500		0	0	0	NR	NR	0
US INST CONTROL	0.500		0	0	0	NR	NR	0
<i>Federal ERNS list</i>								
ERNS	TP		NR	NR	NR	NR	NR	0
<i>State- and tribal - equivalent CERCLIS</i>								
SHWS	1.000		0	0	0	0	NR	0
<i>State and tribal landfill and/or solid waste disposal site lists</i>								
SWF/LF	0.500		0	0	0	NR	NR	0
<i>State and tribal leaking storage tank lists</i>								
LAST	0.500		0	0	0	NR	NR	0
LUST	0.500		2	2	9	NR	NR	13
INDIAN LUST	0.500		0	0	0	NR	NR	0
<i>State and tribal registered storage tank lists</i>								
FF TANKS	0.250		0	0	NR	NR	NR	0

MAP FINDINGS SUMMARY

Database	Search Distance (Miles)	Target Property	< 1/8	1/8 - 1/4	1/4 - 1/2	1/2 - 1	> 1	Total Plotted
FEMA UST	0.250		0	0	NR	NR	NR	0
UST	0.250		3	3	NR	NR	NR	6
AST	0.250		0	1	NR	NR	NR	1
INDIAN UST	0.250		0	0	NR	NR	NR	0
TANKS	0.250		0	0	NR	NR	NR	0
State and tribal institutional control / engineering control registries								
ENG CONTROLS	0.500		0	0	0	NR	NR	0
INST CONTROL	0.500		0	0	0	NR	NR	0
State and tribal voluntary cleanup sites								
VCP	0.500		0	0	0	NR	NR	0
INDIAN VCP	0.500		0	0	0	NR	NR	0
State and tribal Brownfields sites								
BROWNFIELDS	0.500		0	0	0	NR	NR	0
<u>ADDITIONAL ENVIRONMENTAL RECORDS</u>								
Local Brownfield lists								
US BROWNFIELDS	0.500		0	0	0	NR	NR	0
Local Lists of Landfill / Solid Waste Disposal Sites								
SWRCY	0.500		0	0	0	NR	NR	0
INDIAN ODI	0.500		0	0	0	NR	NR	0
DEBRIS REGION 9	0.500		0	0	0	NR	NR	0
ODI	0.500		0	0	0	NR	NR	0
IHS OPEN DUMPS	0.500		0	0	0	NR	NR	0
Local Lists of Hazardous waste / Contaminated Sites								
US HIST CDL	TP		NR	NR	NR	NR	NR	0
PRIORITYCLEANERS	0.500		0	0	2	NR	NR	2
FI Sites	1.000		0	0	0	0	NR	0
US CDL	TP		NR	NR	NR	NR	NR	0
Local Land Records								
LIENS 2	TP		NR	NR	NR	NR	NR	0
Records of Emergency Release Reports								
HMIRS	TP		NR	NR	NR	NR	NR	0
SPILLS	TP		NR	NR	NR	NR	NR	0
SPILLS 90	TP		NR	NR	NR	NR	NR	0
SPILLS 80	TP		NR	NR	NR	NR	NR	0
Other Ascertainable Records								
RCRA NonGen / NLR	0.250		2	1	NR	NR	NR	3
FUDS	1.000		0	0	0	0	NR	0

MAP FINDINGS SUMMARY

Database	Search Distance (Miles)	Target Property	< 1/8	1/8 - 1/4	1/4 - 1/2	1/2 - 1	> 1	Total Plotted
DOD	1.000		0	0	0	0	NR	0
SCRD DRYCLEANERS	0.500		0	0	0	NR	NR	0
US FIN ASSUR	TP		NR	NR	NR	NR	NR	0
EPA WATCH LIST	TP		NR	NR	NR	NR	NR	0
2020 COR ACTION	0.250		0	0	NR	NR	NR	0
TSCA	TP		NR	NR	NR	NR	NR	0
TRIS	TP		NR	NR	NR	NR	NR	0
SSTS	TP		NR	NR	NR	NR	NR	0
ROD	1.000		0	0	0	0	NR	0
RMP	TP		NR	NR	NR	NR	NR	0
RAATS	TP		NR	NR	NR	NR	NR	0
PRP	TP		NR	NR	NR	NR	NR	0
PADS	TP		NR	NR	NR	NR	NR	0
ICIS	TP		NR	NR	NR	NR	NR	0
FTTS	TP		NR	NR	NR	NR	NR	0
MLTS	TP		NR	NR	NR	NR	NR	0
COAL ASH DOE	TP		NR	NR	NR	NR	NR	0
COAL ASH EPA	0.500		0	0	0	NR	NR	0
PCB TRANSFORMER	TP		NR	NR	NR	NR	NR	0
RADINFO	TP		NR	NR	NR	NR	NR	0
HIST FTTS	TP		NR	NR	NR	NR	NR	0
DOT OPS	TP		NR	NR	NR	NR	NR	0
CONSENT	1.000		0	0	0	0	NR	0
INDIAN RESERV	1.000		0	0	0	0	NR	0
FUSRAP	1.000		0	0	0	0	NR	0
UMTRA	0.500		0	0	0	NR	NR	0
LEAD SMELTERS	TP		NR	NR	NR	NR	NR	0
US AIRS	TP		NR	NR	NR	NR	NR	0
US MINES	0.250		0	0	NR	NR	NR	0
ABANDONED MINES	0.250		0	0	NR	NR	NR	0
FINDS	TP		NR	NR	NR	NR	NR	0
UXO	1.000		0	0	0	0	NR	0
DOCKET HWC	TP		NR	NR	NR	NR	NR	0
ECHO	TP		NR	NR	NR	NR	NR	0
FUELS PROGRAM	0.250		0	0	NR	NR	NR	0
AIRS	TP		NR	NR	NR	NR	NR	0
ASBESTOS	TP		NR	NR	NR	NR	NR	0
CLEANUP SITES	TP		NR	NR	NR	NR	NR	0
DEDB	0.250		0	0	NR	NR	NR	0
DRYCLEANERS	0.250		1	0	NR	NR	NR	1
DWM CONTAM	0.500		2	0	3	NR	NR	5
Financial Assurance	TP		NR	NR	NR	NR	NR	0
FL Cattle Dip. Vats	0.250		0	0	NR	NR	NR	0
RESP PARTY	0.500		0	0	0	NR	NR	0
SITE INV SITES	0.500		0	0	0	NR	NR	0
TIER 2	TP		NR	NR	NR	NR	NR	0
UIC	TP		NR	NR	NR	NR	NR	0
NPDES	TP		NR	NR	NR	NR	NR	0

EDR HIGH RISK HISTORICAL RECORDS

EDR Exclusive Records

EDR MGP	1.000		0	0	0	0	NR	0
---------	-------	--	---	---	---	---	----	---

MAP FINDINGS SUMMARY

Database	Search Distance (Miles)	Target Property	< 1/8	1/8 - 1/4	1/4 - 1/2	1/2 - 1	> 1	Total Plotted
EDR Hist Auto	0.125		1	NR	NR	NR	NR	1
EDR Hist Cleaner	0.125		3	NR	NR	NR	NR	3
<u>EDR RECOVERED GOVERNMENT ARCHIVES</u>								
<i>Exclusive Recovered Govt. Archives</i>								
RGA HWS	TP		NR	NR	NR	NR	NR	0
RGA LF	TP		NR	NR	NR	NR	NR	0
RGA LUST	TP		NR	NR	NR	NR	NR	0
- Totals --		0	15	8	14	0	0	37

NOTES:

TP = Target Property

NR = Not Requested at this Search Distance

Sites may be listed in more than one database

Map ID
Direction
Distance
Elevation

MAP FINDINGS

Site

Database(s)

EDR ID Number
EPA ID Number

A1
SSE
< 1/8
0.010 mi.
54 ft.

RUSSELLS DRY CLEANING
31 E BLUE HERON BLVD
WEST PALM BEACH, FL 33404

EDR Hist Cleaner

1018810315
N/A

[Click here for full text details](#)

Relative:
Higher

A2
South
< 1/8
0.034 mi.
178 ft.

BP OIL COMPANY #14887
2520 BROADWAY
RIVIERA BEACH, FL 33404

RCRA NonGen / NLR
FINDS
ECHO

1000703117
FLD984222091

[Click here for full text details](#)

Relative:
Higher

RCRA NonGen / NLR
EPA Id: FLD984222091

FINDS

Registry ID: 110007455958

ECHO

Registry ID: 110007455958

A3
South
< 1/8
0.034 mi.
178 ft.

SUNSHINE 164
2520 BROADWAY
RIVIERA BEACH, FL 33404

LUST
UST
CLEANUP SITES
DWM CONTAM
Financial Assurance

U001366196
N/A

[Click here for full text details](#)

Relative:
Higher

LUST

Facility Status: OPEN
Facility-Site Id: 8514434
Discharge Cleanup Status: NREQ - CLEANUP NOT REQUIRED
Discharge Cleanup Status: RA - RA ONGOING

[Click here for Florida Oculus](#)

UST

Facility Status: OPEN
Facility-Site Id: 8514434

[Click here for Florida Oculus](#)

CLEANUP SITES

DEP Cleanup Site Key: 54052450

DWM CONTAM

Program Site Id: 8514434

Financial Assurance

MAP FINDINGS

Map ID Direction Distance Elevation	Site	Database(s)	EDR ID Number EPA ID Number
--	------	-------------	--------------------------------

SUNSHINE 164 (Continued)

U001366196

Facility Status: OPEN
Facility ID: 8514434

A4
SSW
< 1/8
0.035 mi.
187 ft.

MARSHALLS SERVICE STATION
2520 BROADWAY
WEST_PALM_BEACH, FL

EDR Hist Auto **1009069821**
N/A

[Click here for full text details](#)

Relative:
Higher

B5
NNW
< 1/8
0.039 mi.
204 ft.

SHERWIN WILLIAMS CO
2701 BROADWAY
RIVIERA BEACH, FL 33404

RCRA NonGen / NLR **1000698518**
FINDS **FLD000827816**
ECHO

[Click here for full text details](#)

Relative:
Higher

RCRA NonGen / NLR
EPA Id: FLD000827816

FINDS

Registry ID:: 110008321075

ECHO

Registry ID: 110008321075

B6
NNW
< 1/8
0.039 mi.
207 ft.

BROADWAY CLEANERS
2785 BROADWAY
RIVIERA BEACH, FL 33404

RCRA-CESQG **1000699563**
US AIRS **FLD981029028**
FINDS
ECHO

[Click here for full text details](#)

Relative:
Higher

RCRA-CESQG
EPA Id: FLD981029028

US AIRS

EPA plant ID:: 110001416833

FINDS

Registry ID:: 110001416833

ECHO

Registry ID: 110001416833

MAP FINDINGS

Map ID Direction Distance Elevation	Site	Database(s)	EDR ID Number EPA ID Number
B7 NNW < 1/8 0.039 mi. 207 ft. Relative: Higher	BROADWAY CLEANERS INC 2785 BROADWAY W PALM BEACH, FL 33404 Click here for full text details	EDR Hist Cleaner	1019943756 N/A
B8 NNW < 1/8 0.039 mi. 207 ft. Relative: Higher	BROADWAY CLEANERS 2785 BROADWAY RIVIERA BEACH, FL 33404 Click here for full text details AIRS Facility Id: 0990448 Facility Status: A DRYCLEANERS Facility-Site Id: 9502161 Facility Status: OPEN	AIRS DRYCLEANERS	S108068168 N/A
B9 NNW < 1/8 0.039 mi. 207 ft. Relative: Higher	BROADWAY CLEANERS 2785 BROADWAY RIVIERA BEACH, FL 33404 Click here for full text details UST Facility Status: CLOSED Facility-Site Id: 9100343 Click here for Florida Oculus	UST	1000734172 N/A
B10 NNW < 1/8 0.057 mi. 301 ft. Relative: Higher	BROADWAY CLEANERS LAUNDRY 2785 BROADWAY WEST_PALM_BEACH, FL Click here for full text details	EDR Hist Cleaner	1009181729 N/A
11 SW < 1/8 0.063 mi. 334 ft. Relative: Higher	SCHMIDT INVESTMENTS LTD 2501 BROADWAY RIVIERA BEACH, FL 33404 Click here for full text details LUST Facility Status: CLOSED	LUST UST CLEANUP SITES DWM CONTAM	U001365976 N/A

Map ID
Direction
Distance
Elevation

MAP FINDINGS

Site

Database(s)

EDR ID Number
EPA ID Number

SCHMIDT INVESTMENTS LTD (Continued)

U001365976

Facility-Site Id: 8513839
Discharge Cleanup Status: RA - RA ONGOING

[Click here for Florida Oculus](#)

UST

Facility Status: CLOSED
Facility-Site Id: 8513839

[Click here for Florida Oculus](#)

CLEANUP SITES

DEP Cleanup Site Key: 54053823

DWM CONTAM

Program Site Id: 8513839

12
NNW
1/8-1/4
0.169 mi.
892 ft.

MAC D LEHMAN
3027 BROADWAY
RIVIERA BEACH, FL 33404

LUST U001380428
UST N/A

[Click here for full text details](#)

Relative:
Higher

LUST

Facility Status: CLOSED
Facility-Site Id: 8840989
Discharge Cleanup Status: NFA - NFA COMPLETE

[Click here for Florida Oculus](#)

UST

Facility Status: CLOSED
Facility-Site Id: 8840989

[Click here for Florida Oculus](#)

C13
East
1/8-1/4
0.183 mi.
968 ft.

PUBLIX SUPER MARKET #1359
228 E BLUE HERON BLVD
RIVIERA BEACH, FL 33404

AST A100357377
N/A

[Click here for full text details](#)

Relative:
Lower

AST

Facility Status: OPEN
Facility-Site Id: 9812726
Facility Status: OPEN

[Click here for Florida Oculus](#)

MAP FINDINGS

Map ID Direction Distance Elevation	Site	Database(s)	EDR ID Number EPA ID Number
C14 East 1/8-1/4 0.199 mi. 1052 ft.	J & D AUTOMOTIVE SERVICES INC 245 E BLUE HERON BLVD RIVIERA BEACH, FL 33404 Click here for full text details	LUST UST	U001367778 N/A
Relative: Lower	LUST Facility Status: CLOSED Facility-Site Id: 9200293 Discharge Cleanup Status: NFA - NFA COMPLETE Click here for Florida Oculus UST Facility Status: CLOSED Facility-Site Id: 9200293 Click here for Florida Oculus		
D15 SSW 1/8-1/4 0.213 mi. 1125 ft.	RIVIERA BEACH CITY 22ND W 22ND ST RIVIERA BEACH, FL 33404 Click here for full text details	UST	U001366949 N/A
Relative: Higher	UST Facility Status: OPEN Facility-Site Id: 8734599 Click here for Florida Oculus		
D16 SSW 1/8-1/4 0.213 mi. 1125 ft.	PALM BEACH COUNTY N AREA ALT SCHOOL 22 W 22ND ST RIVIERA BEACH, FL 33404 Click here for full text details	RCRA NonGen / NLR	1000700808 FLD982158263
Relative: Higher	RCRA NonGen / NLR EPA Id: FLD982158263		
17 South 1/8-1/4 0.229 mi. 1208 ft.	BOATHOUSE MARINE 2124 BROADWAY RIVIERA BEACH, FL 33404 Click here for full text details	RCRA-CESQG	1014916005 FLR000176719
Relative: Higher	RCRA-CESQG EPA Id: FLR000176719		

MAP FINDINGS

Map ID Direction Distance Elevation		Database(s)	EDR ID Number EPA ID Number
--	--	-------------	--------------------------------

18 SE 1/4-1/2 0.285 mi. 1507 ft.	BEVERAGE NEW PORT COVE LLC 255 E 22ND CT RIVIERA BEACH, FL 33404	LUST SPILLS	S118685231 N/A
---	---	------------------------------	---------------------------------

[Click here for full text details](#)

Relative:
Lower

LUST
 Facility Status: OPEN
 Facility-Site Id: 8945301
 Discharge Cleanup Status: NFA - NFA COMPLETE

[Click here for Florida Oculus](#)

SPILLS
 OHMIT Incident Number: 54906
 Incident Status: Closed

19 East 1/4-1/2 0.287 mi. 1517 ft.	INLET HARBOR MARINA 300 BLUE HERON AVE RIVIERA BEACH, FL 33404	LUST TANKS	U004147380 N/A
---	---	-----------------------------	---------------------------------

[Click here for full text details](#)

Relative:
Lower

LUST
 Facility Status: CLOSED
 Facility-Site Id: 9802822
 Discharge Cleanup Status: SRCR - SRCR COMPLETE

[Click here for Florida Oculus](#)

TANKS
 Facility Status: CLOSED
 Facility ID: 9802822

20 South 1/4-1/2 0.294 mi. 1550 ft.	MOBIL-BROADWAY 2016 BROADWAY RIVIERA BEACH, FL 33404	LUST UST DWM CONTAM Financial Assurance	U003804206 N/A
--	---	--	---------------------------------

[Click here for full text details](#)

Relative:
Higher

LUST
 Facility Status: CLOSED
 Facility-Site Id: 8623028
 Discharge Cleanup Status: SRCR - SRCR COMPLETE

[Click here for Florida Oculus](#)

UST
 Facility Status: CLOSED
 Facility-Site Id: 8623028

[Click here for Florida Oculus](#)

Map ID
Direction
Distance
Elevation

MAP FINDINGS

Site

Database(s)

EDR ID Number
EPA ID Number

MOBIL-BROADWAY (Continued)

U003804206

DWM CONTAM

Program Site Id: 8623028

Financial Assurance

Facility Status: CLOSED

Facility ID: 8623028

21
SSW
1/4-1/2
0.300 mi.
1584 ft.

BARNETT BANK-RIVIERA BEACH
2001 BROADWAY
RIVIERA BEACH, FL 33404

LUST U003111247
UST N/A

[Click here for full text details](#)

Relative:
Higher

LUST

Facility Status: CLOSED

Facility-Site Id: 9601193

Discharge Cleanup Status: NFA - NFA COMPLETE

[Click here for Florida Oculus](#)

UST

Facility Status: CLOSED

Facility-Site Id: 9601193

[Click here for Florida Oculus](#)

E22
SSE
1/4-1/2
0.335 mi.
1770 ft.

HUDGINS FISH CO INC
2010 AVE B
RIVIERA BEACH, FL 33404

LUST U001366106
UST N/A
AST

[Click here for full text details](#)

Relative:
Lower

LUST

Facility Status: CLOSED

Facility-Site Id: 8514246

Discharge Cleanup Status: NFA - NFA COMPLETE

[Click here for Florida Oculus](#)

UST

Facility Status: CLOSED

Facility-Site Id: 8514246

[Click here for Florida Oculus](#)

AST

Facility Status: CLOSED

Facility-Site Id: 8514246

Map ID
Direction
Distance
Elevation

MAP FINDINGS

Site

Database(s)

EDR ID Number
EPA ID Number

HUDGINS FISH CO INC (Continued)

U001366106

Facility Status: CLOSED

[Click here for Florida Oculus](#)

E23
SSE
1/4-1/2
0.336 mi.
1772 ft.

SOUTHERN SWAN
2100 AVE B
RIVIERA BEACH, FL 33404

[Click here for full text details](#)

Relative:
Lower

LUST **U001366068**
UST **N/A**
AST
AIRES
Financial Assurance
NPDES

LUST

Facility Status: CLOSED
Facility-Site Id: 8514152
Discharge Cleanup Status: NFA - NFA COMPLETE

[Click here for Florida Oculus](#)

UST

Facility Status: CLOSED
Facility-Site Id: 8514152

[Click here for Florida Oculus](#)

AST

Facility Status: CLOSED
Facility-Site Id: 8514152
Facility Status: CLOSED

[Click here for Florida Oculus](#)

AIRS

Facility Id: 0990666
Facility Status: A

Financial Assurance

Facility Status: CLOSED
Facility ID: 8514152

NPDES

Facility ID: FLR05H721
Status: A

MAP FINDINGS

Map ID Direction Distance Elevation	Site	Database(s)	EDR ID Number EPA ID Number
--	------	-------------	--------------------------------

24 North 1/4-1/2 0.416 mi. 2199 ft.	BP #02429 3433 BROADWAY RIVIERA BEACH, FL 33404	LUST UST	1000738070 N/A
---	--	---------------------------	---------------------------------

[Click here for full text details](#)

Relative:
Lower

LUST
 Facility Status: CLOSED
 Facility-Site Id: 8514696
 Discharge Cleanup Status: NFA - NFA COMPLETE

[Click here for Florida Oculus](#)

UST
 Facility Status: CLOSED
 Facility-Site Id: 8514696

[Click here for Florida Oculus](#)

25 SSE 1/4-1/2 0.451 mi. 2382 ft.	LOCKHEED MARTIN MISSION SYSTEMS AND TRAINING 100 E 17TH ST RIVIERA BEACH, FL 33404	RCRA-CESQG LUST UST US AIRS FINDS ECHO AIRS TIER 2 NPDES	1000372213 FLD981473861
---	---	---	--

[Click here for full text details](#)

Relative:
Lower

RCRA-CESQG
 EPA Id: FLD981473861

LUST
 Facility Status: CLOSED
 Facility-Site Id: 9063910
 Discharge Cleanup Status: NFA - NFA COMPLETE

[Click here for Florida Oculus](#)

UST
 Facility Status: CLOSED
 Facility-Site Id: 9063910

[Click here for Florida Oculus](#)

US AIRS
 EPA plant ID:: 110002545764

FINDS
 Registry ID:: 110002545764

ECHO

Map ID
Direction
Distance
Elevation

MAP FINDINGS

Site

Database(s)

EDR ID Number
EPA ID Number

LOCKHEED MARTIN MISSION SYSTEMS AND TRAINING (Continued)

1000372213

Registry ID: 110002545764

AIRS

Facility Id: 0990672

Facility Status: A

TIER 2

Facility Id: 5373180

Facility Id: 4997723

Facility Id: 6064913

Facility Id: 5812254

NPDES

Facility ID: FLRNEE606

Status: A

26
North
1/4-1/2
0.462 mi.
2441 ft.

A1 COIN LAUNDRY (KIMCO #113)
3500 BROADWAY
RIVIERA BEACH, FL 33404

**PRIORITYCLEANERS
CLEANUP SITES
DRYCLEANERS
DWM CONTAM** S104145348
N/A

[Click here for full text details](#)

Relative:
Lower

PRIORITYCLEANERS
Facility-Site Id: 9700793

CLEANUP SITES
DEP Cleanup Site Key: 54047380

DRYCLEANERS
Facility-Site Id: 9700793
Facility Status: CLOSED

27
North
1/4-1/2
0.491 mi.
2594 ft.

BELLSOUTH TEL INC #E8510
3640 AVE E
RIVIERA BEACH, FL 33404

**LUST U001378843
UST N/A
AST
Financial Assurance**

[Click here for full text details](#)

Relative:
Lower

LUST
Facility Status: OPEN
Facility-Site Id: 8734189
Discharge Cleanup Status: NFA - NFA COMPLETE

[Click here for Florida Oculus](#)

UST
Facility Status: OPEN
Facility-Site Id: 8734189

Map ID
Direction
Distance
Elevation

MAP FINDINGS

Site

Database(s)

EDR ID Number
EPA ID Number

BELLSOUTH TEL INC #E8510 (Continued)

U001378843

[Click here for Florida Oculus](#)

AST

Facility Status: OPEN
Facility-Site Id: 8734189
Facility Status: OPEN

[Click here for Florida Oculus](#)

Financial Assurance

Facility Status: OPEN
Facility ID: 8734189

28
South
1/4-1/2
0.494 mi.
2608 ft.

WEBBS CLEANERS
1601 BROADWAY
RIVIERA BEACH, FL 33404

[Click here for full text details](#)

Relative:
Higher

RCRA-CESQG 1000161409
PRIORITYCLEANERS FLD048061865
FINDS
ECHO
CLEANUP SITES
DRYCLEANERS
DWM CONTAM

RCRA-CESQG

EPA Id: FLD048061865

PRIORITYCLEANERS

Facility-Site Id: 9502270

FINDS

Registry ID:: 110001416619

ECHO

Registry ID: 110001416619

CLEANUP SITES

DEP Cleanup Site Key: 54047376

DRYCLEANERS

Facility-Site Id: 9502270
Facility Status: OPEN

GOVERNMENT RECORDS SEARCHED / DATA CURRENCY TRACKING

St	Acronym	Full Name	Government Agency	Gov Date	Arvl. Date	Active Date
FL	AIRS	Permitted Facilities Listing	Department of Environmental Protection	08/08/2018	08/09/2018	08/22/2018
FL	ASBESTOS	Asbestos Notification Listing	Department of Environmental Protection	05/16/2018	05/22/2018	07/12/2018
FL	AST	Storage Tank Facility Information	Department of Environmental Protection	07/01/2018	08/01/2018	08/22/2018
FL	BROWNFIELDS	Brownfields Sites Database	Department of Environmental Protection	04/06/2018	07/05/2018	07/09/2018
FL	BROWNFIELDS AREAS	Brownfields Areas Database	Department of Environmental Protection	02/28/2018	04/04/2018	04/30/2018
FL	BSRA	Brownfield Site Rehabilitation Agreements Listing	Department of Environmental Protection	04/25/2018	07/05/2018	07/09/2018
FL	CLEANUP SITES	DEP Cleanup Sites - Contamination Locator Map Listing	Department of Environmental Protection	05/29/2018	05/29/2018	07/12/2018
FL	DEDB	Ethylene Dibromide Database Results	Department of Environmental Protection	04/02/2018	04/03/2018	04/24/2018
FL	DRYCLEANERS	Drycleaning Facilities	Department of Environmental Protection	07/01/2018	07/25/2018	08/22/2018
FL	DWM CONTAM	DWM CONTAMINATED SITES	Department of Environmental Protection	09/30/2017	10/31/2017	01/19/2018
FL	ENG CONTROLS	Institutional Controls Registry	Department of Environmental Protection	06/30/2018	07/05/2018	07/12/2018
FL	FF TANKS	Federal Facilities Listing	Department of Environmental Protection	07/01/2018	07/03/2018	07/12/2018
FL	FL Cattle Dip. Vats	Cattle Dipping Vats	Department of Environmental Protection	01/19/2017	01/09/2018	01/19/2018
FL	FL SITES	Sites List	Department of Environmental Protection	12/31/1989	05/09/1994	08/04/1994
FL	Financial Assurance 1	Financial Assurance Information Listing	Department of Environmental Protection	07/25/2018	07/27/2018	08/22/2018
FL	Financial Assurance 2	Financial Assurance Information Listing	Department of Environmental Protection	07/23/2018	07/27/2018	08/22/2018
FL	Financial Assurance 3	Financial Assurance Information Listing	Department of Environmental Protection	07/02/2018	08/01/2018	08/22/2018
FL	Inst Control	Institutional Controls Registry	Department of Environmental Protection	04/02/2018	04/04/2018	04/24/2018
FL	LAST	Leaking Aboveground Storage Tank Listing	Department of Environmental Protection	07/25/2018	07/27/2018	08/22/2018
FL	LUST	Petroleum Contamination Detail Report	Department of Environmental Protection	07/02/2018	08/01/2018	08/22/2018
FL	PRIORITYCLEANERS	Priority Ranking List	Department of Environmental Protection	07/10/2018	08/10/2018	08/22/2018
FL	RESP PARTY	Responsible Party Sites Listing	Department of Environmental Protection	04/02/2018	04/04/2018	04/24/2018
FL	RGA HWS	Recovered Government Archive State Hazardous Waste Facilitie	Department of Environmental Protection		07/01/2013	12/30/2013
FL	RGA LF	Recovered Government Archive Solid Waste Facilities List	Department of Environmental Protection		07/01/2013	01/10/2014
FL	RGA LUST	Recovered Government Archive Leaking Underground Storage Tan	Department of Environmental Protection		07/01/2013	12/30/2013
FL	SHWS	Florida's State-Funded Action Sites	Department of Environmental Protection	02/01/2018	02/21/2018	04/09/2018
FL	SITE INV SITES	Site Investigation Section Sites Listing	Department of Environmental Protection	05/19/2018	05/23/2018	07/11/2018
FL	SPILLS	Oil and Hazardous Materials Incidents	Department of Environmental Protection	07/06/2018	07/10/2018	08/22/2018
FL	SPILLS 80	SPILLS80 data from FirstSearch	FirstSearch	09/01/2001	01/03/2013	03/06/2013
FL	SPILLS 90	SPILLS90 data from FirstSearch	FirstSearch	12/10/2012	01/03/2013	03/04/2013
FL	SWF/LF	Solid Waste Facility Database	Department of Environmental Protection	07/16/2018	07/18/2018	08/22/2018
FL	SWRCY	Recycling Centers	Department of Environmental Protection	01/10/2018	02/16/2018	04/09/2018
FL	TANKS	Storage Tank Facility List	Department of Environmental Protection	07/01/2018	08/01/2018	08/22/2018
FL	TIER 2	Tier 2 Facility Listing	Department of Environmental Protection	12/31/2017	07/24/2018	08/22/2018
FL	UIC	Underground Injection Wells Database Listing	Department of Environmental Protection	07/18/2018	07/24/2018	08/22/2018
FL	UST	Storage Tank Facility Information	Department of Environmental Protection	07/01/2018	08/01/2018	08/22/2018
FL	VCP	Voluntary Cleanup Sites	Department of Environmental Protection	05/21/2018	05/22/2018	07/11/2018
FL	WASTEWATER	Wastewater Facility Regulation Database	Department of Environmental Protection	08/01/2018	08/06/2018	08/22/2018
US	2020 COR ACTION	2020 Corrective Action Program List	Environmental Protection Agency	09/30/2017	05/08/2018	07/20/2018
US	ABANDONED MINES	Abandoned Mines	Department of Interior	03/08/2018	03/13/2018	06/08/2018
US	BRS	Biennial Reporting System	EPANTIS	12/31/2015	02/22/2017	09/28/2017
US	COAL ASH DOE	Steam-Electric Plant Operation Data	Department of Energy	12/31/2005	08/07/2009	10/22/2009
US	COAL ASH EPA	Coal Combustion Residues Surface Impoundments List	Environmental Protection Agency	07/01/2014	09/10/2014	10/20/2014
US	CONSENT	Superfund (CERCLA) Consent Decrees	Department of Justice, Consent Decree Library	03/31/2018	04/16/2018	06/29/2018
US	CORRACTS	Corrective Action Report	EPA	03/01/2018	03/28/2018	06/22/2018
US	DEBRIS REGION 9	Torres Martinez Reservation Illegal Dump Site Locations	EPA, Region 9	01/12/2009	05/07/2009	09/21/2009
US	DOCKET HWC	Hazardous Waste Compliance Docket Listing	Environmental Protection Agency	01/04/2018	01/19/2018	04/13/2018

GOVERNMENT RECORDS SEARCHED / DATA CURRENCY TRACKING

St	Acronym	Full Name	Government Agency	Gov Date	Arvl. Date	Active Date
US	DOD	Department of Defense Sites	USGS	12/31/2005	11/10/2006	01/11/2007
US	DOT OPS	Incident and Accident Data	Department of Transportation, Office of Pipeli	07/31/2012	08/07/2012	09/18/2012
US	Delisted NPL	National Priority List Deletions	EPA	05/13/2018	05/30/2018	06/22/2018
US	ECHO	Enforcement & Compliance History Information	Environmental Protection Agency	02/25/2018	03/17/2018	06/08/2018
US	EDR Hist Auto	EDR Exclusive Historical Auto Stations	EDR, Inc.			
US	EDR Hist Cleaner	EDR Exclusive Historical Cleaners	EDR, Inc.			
US	EDR MGP	EDR Proprietary Manufactured Gas Plants	EDR, Inc.			
US	EPA WATCH LIST	EPA WATCH LIST	Environmental Protection Agency	08/30/2013	03/21/2014	06/17/2014
US	ERNS	Emergency Response Notification System	National Response Center, United States Coast	03/19/2018	03/27/2018	06/08/2018
US	FEDERAL FACILITY	Federal Facility Site Information listing	Environmental Protection Agency	11/07/2016	01/05/2017	04/07/2017
US	FEDLAND	Federal and Indian Lands	U.S. Geological Survey	12/31/2005	02/06/2006	01/11/2007
US	FEMA UST	Underground Storage Tank Listing	FEMA	05/15/2017	05/30/2017	10/13/2017
US	FINDS	Facility Index System/Facility Registry System	EPA	02/21/2018	02/23/2018	03/23/2018
US	FTTS	FIFRA/ TSCA Tracking System - FIFRA (Federal Insecticide, Fu	EPA/Office of Prevention, Pesticides and Toxi	04/09/2009	04/16/2009	05/11/2009
US	FTTS INSP	FIFRA/ TSCA Tracking System - FIFRA (Federal Insecticide, Fu	EPA	04/09/2009	04/16/2009	05/11/2009
US	FUDS	Formerly Used Defense Sites	U.S. Army Corps of Engineers	01/31/2015	07/08/2015	10/13/2015
US	FUELS PROGRAM	EPA Fuels Program Registered Listing	EPA	02/20/2018	02/21/2018	03/23/2018
US	FUSRAP	Formerly Utilized Sites Remedial Action Program	Department of Energy	12/23/2016	12/27/2016	02/17/2017
US	HIST FTTS	FIFRA/TSCA Tracking System Administrative Case Listing	Environmental Protection Agency	10/19/2006	03/01/2007	04/10/2007
US	HIST FTTS INSP	FIFRA/TSCA Tracking System Inspection & Enforcement Case Lis	Environmental Protection Agency	10/19/2006	03/01/2007	04/10/2007
US	HMIRS	Hazardous Materials Information Reporting System	U.S. Department of Transportation	03/26/2018	03/27/2018	06/08/2018
US	ICIS	Integrated Compliance Information System	Environmental Protection Agency	11/18/2016	11/23/2016	02/10/2017
US	IHS OPEN DUMPS	Open Dumps on Indian Land	Department of Health & Human Services, Indian	04/01/2014	08/06/2014	01/29/2015
US	INDIAN LUST R1	Leaking Underground Storage Tanks on Indian Land	EPA Region 1	04/13/2018	05/18/2018	07/20/2018
US	INDIAN LUST R10	Leaking Underground Storage Tanks on Indian Land	EPA Region 10	04/12/2018	05/18/2018	07/20/2018
US	INDIAN LUST R4	Leaking Underground Storage Tanks on Indian Land	EPA Region 4	05/08/2018	05/18/2018	07/20/2018
US	INDIAN LUST R5	Leaking Underground Storage Tanks on Indian Land	EPA, Region 5	04/12/2018	05/18/2018	07/20/2018
US	INDIAN LUST R6	Leaking Underground Storage Tanks on Indian Land	EPA Region 6	04/01/2018	05/18/2018	07/20/2018
US	INDIAN LUST R7	Leaking Underground Storage Tanks on Indian Land	EPA Region 7	04/24/2018	05/18/2018	07/20/2018
US	INDIAN LUST R8	Leaking Underground Storage Tanks on Indian Land	EPA Region 8	04/25/2018	05/18/2018	07/20/2018
US	INDIAN LUST R9	Leaking Underground Storage Tanks on Indian Land	Environmental Protection Agency	04/10/2018	05/18/2018	07/20/2018
US	INDIAN ODI	Report on the Status of Open Dumps on Indian Lands	Environmental Protection Agency	12/31/1998	12/03/2007	01/24/2008
US	INDIAN RESERV	Indian Reservations	USGS	12/31/2014	07/14/2015	01/10/2017
US	INDIAN UST R1	Underground Storage Tanks on Indian Land	EPA, Region 1	04/13/2018	05/18/2018	07/20/2018
US	INDIAN UST R10	Underground Storage Tanks on Indian Land	EPA Region 10	04/12/2018	05/18/2018	07/20/2018
US	INDIAN UST R4	Underground Storage Tanks on Indian Land	EPA Region 4	05/08/2018	05/18/2018	07/20/2018
US	INDIAN UST R5	Underground Storage Tanks on Indian Land	EPA Region 5	04/12/2018	05/18/2018	07/20/2018
US	INDIAN UST R6	Underground Storage Tanks on Indian Land	EPA Region 6	04/01/2018	05/18/2018	07/20/2018
US	INDIAN UST R7	Underground Storage Tanks on Indian Land	EPA Region 7	04/24/2018	05/18/2018	07/20/2018
US	INDIAN UST R8	Underground Storage Tanks on Indian Land	EPA Region 8	04/25/2018	05/18/2018	07/20/2018
US	INDIAN UST R9	Underground Storage Tanks on Indian Land	EPA Region 9	04/10/2018	05/18/2018	07/20/2018
US	INDIAN VCP R1	Voluntary Cleanup Priority Listing	EPA, Region 1	07/27/2015	09/29/2015	02/18/2016
US	INDIAN VCP R7	Voluntary Cleanup Priority Lisitng	EPA, Region 7	03/20/2008	04/22/2008	05/19/2008
US	LEAD SMELTER 1	Lead Smelter Sites	Environmental Protection Agency	05/13/2018	05/30/2018	06/29/2018
US	LEAD SMELTER 2	Lead Smelter Sites	American Journal of Public Health	04/05/2001	10/27/2010	12/02/2010
US	LIENS 2	CERCLA Lien Information	Environmental Protection Agency	05/13/2018	05/30/2018	06/29/2018
US	LUCIS	Land Use Control Information System	Department of the Navy	05/14/2018	05/18/2018	07/20/2018

GOVERNMENT RECORDS SEARCHED / DATA CURRENCY TRACKING

St	Acronym	Full Name	Government Agency	Gov Date	Arvl. Date	Active Date
US	MLTS	Material Licensing Tracking System	Nuclear Regulatory Commission	08/30/2016	09/08/2016	10/21/2016
US	NPL	National Priority List	EPA	05/13/2018	05/30/2018	06/22/2018
US	NPL LIENS	Federal Superfund Liens	EPA	10/15/1991	02/02/1994	03/30/1994
US	ODI	Open Dump Inventory	Environmental Protection Agency	06/30/1985	08/09/2004	09/17/2004
US	PADS	PCB Activity Database System	EPA	06/01/2017	06/09/2017	10/13/2017
US	PCB TRANSFORMER	PCB Transformer Registration Database	Environmental Protection Agency	05/24/2017	11/30/2017	12/15/2017
US	PRP	Potentially Responsible Parties	EPA	10/25/2013	10/17/2014	10/20/2014
US	Proposed NPL	Proposed National Priority List Sites	EPA	05/13/2018	05/30/2018	06/22/2018
US	RAATS	RCRA Administrative Action Tracking System	EPA	04/17/1995	07/03/1995	08/07/1995
US	RADINFO	Radiation Information Database	Environmental Protection Agency	04/03/2018	04/05/2018	06/29/2018
US	RCRA NonGen / NLR	RCRA - Non Generators / No Longer Regulated	Environmental Protection Agency	03/01/2018	03/28/2018	06/22/2018
US	RCRA-CESQG	RCRA - Conditionally Exempt Small Quantity Generators	Environmental Protection Agency	03/01/2018	03/28/2018	06/22/2018
US	RCRA-LQG	RCRA - Large Quantity Generators	Environmental Protection Agency	03/01/2018	03/28/2018	06/22/2018
US	RCRA-SQG	RCRA - Small Quantity Generators	Environmental Protection Agency	03/01/2018	03/28/2018	06/22/2018
US	RCRA-TSDF	RCRA - Treatment, Storage and Disposal	Environmental Protection Agency	03/01/2018	03/28/2018	06/22/2018
US	RMP	Risk Management Plans	Environmental Protection Agency	11/02/2017	11/17/2017	12/08/2017
US	ROD	Records Of Decision	EPA	05/13/2018	05/30/2018	06/29/2018
US	SCRD DRYCLEANERS	State Coalition for Remediation of Drycleaners Listing	Environmental Protection Agency	01/01/2017	02/03/2017	04/07/2017
US	SEMS	Superfund Enterprise Management System	EPA	05/18/2018	05/30/2018	06/22/2018
US	SEMS-ARCHIVE	Superfund Enterprise Management System Archive	EPA	05/18/2018	05/30/2018	06/22/2018
US	SSTS	Section 7 Tracking Systems	EPA	12/31/2009	12/10/2010	02/25/2011
US	TRIS	Toxic Chemical Release Inventory System	EPA	12/31/2016	01/10/2018	01/12/2018
US	TSCA	Toxic Substances Control Act	EPA	12/31/2016	06/21/2017	01/05/2018
US	UMTRA	Uranium Mill Tailings Sites	Department of Energy	06/23/2017	10/11/2017	11/03/2017
US	US AIRS (AFS)	Aerometric Information Retrieval System Facility Subsystem (EPA	10/12/2016	10/26/2016	02/03/2017
US	US AIRS MINOR	Air Facility System Data	EPA	10/12/2016	10/26/2016	02/03/2017
US	US BROWNFIELDS	A Listing of Brownfields Sites	Environmental Protection Agency	03/19/2018	03/21/2018	06/08/2018
US	US CDL	Clandestine Drug Labs	Drug Enforcement Administration	02/22/2018	03/01/2018	05/11/2018
US	US ENG CONTROLS	Engineering Controls Sites List	Environmental Protection Agency	02/13/2018	02/27/2018	05/11/2018
US	US FIN ASSUR	Financial Assurance Information	Environmental Protection Agency	03/01/2018	03/27/2018	06/22/2018
US	US HIST CDL	National Clandestine Laboratory Register	Drug Enforcement Administration	02/22/2018	03/01/2018	05/11/2018
US	US INST CONTROL	Sites with Institutional Controls	Environmental Protection Agency	02/13/2018	02/27/2018	05/11/2018
US	US MINES	Mines Master Index File	Department of Labor, Mine Safety and Health A	05/03/2018	05/31/2018	06/29/2018
US	US MINES 2	Ferrous and Nonferrous Metal Mines Database Listing	USGS	12/05/2005	02/29/2008	04/18/2008
US	US MINES 3	Active Mines & Mineral Plants Database Listing	USGS	04/14/2011	06/08/2011	09/13/2011
US	UXO	Unexploded Ordnance Sites	Department of Defense	09/30/2016	10/31/2017	01/12/2018

GOVERNMENT RECORDS SEARCHED / DATA CURRENCY TRACKING

St	Acronym	Full Name	Government Agency	Gov Date	Arvl. Date	Active Date
CT	CT MANIFEST	Hazardous Waste Manifest Data	Department of Energy & Environmental Protecti	01/03/2018	02/14/2018	03/22/2018
NJ	NJ MANIFEST	Manifest Information	Department of Environmental Protection	12/31/2017	07/13/2018	08/01/2018
NY	NY MANIFEST	Facility and Manifest Data	Department of Environmental Conservation	07/01/2018	08/01/2018	08/31/2018
PA	PA MANIFEST	Manifest Information	Department of Environmental Protection	12/31/2016	07/25/2017	09/25/2017
RI	RI MANIFEST	Manifest information	Department of Environmental Management	12/31/2017	02/23/2018	04/09/2018
WI	WI MANIFEST	Manifest Information	Department of Natural Resources	12/31/2017	06/15/2018	07/09/2018
US	AHA Hospitals	Sensitive Receptor: AHA Hospitals	American Hospital Association, Inc.			
US	Medical Centers	Sensitive Receptor: Medical Centers	Centers for Medicare & Medicaid Services			
US	Nursing Homes	Sensitive Receptor: Nursing Homes	National Institutes of Health			
US	Public Schools	Sensitive Receptor: Public Schools	National Center for Education Statistics			
US	Private Schools	Sensitive Receptor: Private Schools	National Center for Education Statistics			
FL	Daycare Centers	Sensitive Receptor: Department of Children & Families	Provider Information			
US	Flood Zones	100-year and 500-year flood zones	Emergency Management Agency (FEMA)			
US	NWI	National Wetlands Inventory	U.S. Fish and Wildlife Service			
FL	State Wetlands	Wetlands Inventory	Department of Environmental Protection			
US	Topographic Map		U.S. Geological Survey			
US	Oil/Gas Pipelines		PennWell Corporation			
US	Electric Power Transmission Line Data		PennWell Corporation			

STREET AND ADDRESS INFORMATION

© 2015 TomTom North America, Inc. All rights reserved. This material is proprietary and the subject of copyright protection and other intellectual property rights owned by or licensed to Tele Atlas North America, Inc. The use of this material is subject to the terms of a license agreement. You will be held liable for any unauthorized copying or disclosure of this material.

GEOCHECK[®] - PHYSICAL SETTING SOURCE ADDENDUM

TARGET PROPERTY ADDRESS

2600 BROADWAY AVENUE
2600 BROADWAY AVENUE
WEST PALM BEACH, FL 33404

TARGET PROPERTY COORDINATES

Latitude (North):	26.783795 - 26° 47' 1.66"
Longitude (West):	80.054421 - 80° 3' 15.92"
Universal Tranverse Mercator:	Zone 17
UTM X (Meters):	593998.8
UTM Y (Meters):	2962672.2
Elevation:	9 ft. above sea level

USGS TOPOGRAPHIC MAP

Target Property Map:	5655888 RIVIERA BEACH, FL
Version Date:	2012

EDR's GeoCheck Physical Setting Source Addendum is provided to assist the environmental professional in forming an opinion about the impact of potential contaminant migration.

Assessment of the impact of contaminant migration generally has two principle investigative components:

1. Groundwater flow direction, and
2. Groundwater flow velocity.

Groundwater flow direction may be impacted by surface topography, hydrology, hydrogeology, characteristics of the soil, and nearby wells. Groundwater flow velocity is generally impacted by the nature of the geologic strata.

GEOCHECK® - PHYSICAL SETTING SOURCE SUMMARY

GROUNDWATER FLOW DIRECTION INFORMATION

Groundwater flow direction for a particular site is best determined by a qualified environmental professional using site-specific well data. If such data is not reasonably ascertainable, it may be necessary to rely on other sources of information, such as surface topographic information, hydrologic information, hydrogeologic data collected on nearby properties, and regional groundwater flow information (from deep aquifers).

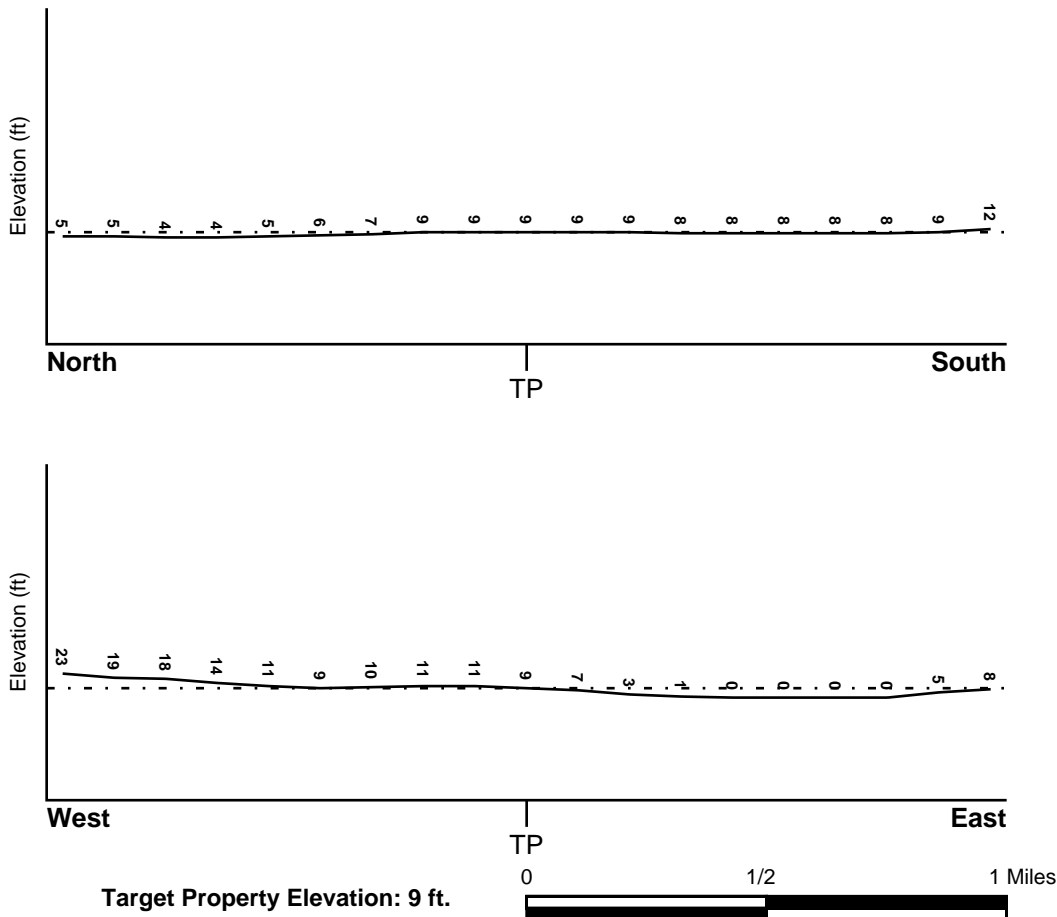
TOPOGRAPHIC INFORMATION

Surface topography may be indicative of the direction of surficial groundwater flow. This information can be used to assist the environmental professional in forming an opinion about the impact of nearby contaminated properties or, should contamination exist on the target property, what downgradient sites might be impacted.

TARGET PROPERTY TOPOGRAPHY

General Topographic Gradient: General East

SURROUNDING TOPOGRAPHY: ELEVATION PROFILES



Source: Topography has been determined from the USGS 7.5' Digital Elevation Model and should be evaluated on a relative (not an absolute) basis. Relative elevation information between sites of close proximity should be field verified.

GEOCHECK® - PHYSICAL SETTING SOURCE SUMMARY

HYDROLOGIC INFORMATION

Surface water can act as a hydrologic barrier to groundwater flow. Such hydrologic information can be used to assist the environmental professional in forming an opinion about the impact of nearby contaminated properties or, should contamination exist on the target property, what downgradient sites might be impacted.

Refer to the Physical Setting Source Map following this summary for hydrologic information (major waterways and bodies of water).

FEMA FLOOD ZONE

<u>Flood Plain Panel at Target Property</u>	<u>FEMA Source Type</u>
1251420003D	FEMA Q3 Flood data
<u>Additional Panels in search area:</u>	<u>FEMA Source Type</u>
1251420001D	FEMA Q3 Flood data
1202120005B	FEMA Q3 Flood data
1251370001D	FEMA Q3 Flood data
1202200001C	FEMA Q3 Flood data

NATIONAL WETLAND INVENTORY

<u>NWI Quad at Target Property</u> RIVIERA BEACH	<u>NWI Electronic Data Coverage</u> YES - refer to the Overview Map and Detail Map
---	---

HYDROGEOLOGIC INFORMATION

Hydrogeologic information obtained by installation of wells on a specific site can often be an indicator of groundwater flow direction in the immediate area. Such hydrogeologic information can be used to assist the environmental professional in forming an opinion about the impact of nearby contaminated properties or, should contamination exist on the target property, what downgradient sites might be impacted.

Site-Specific Hydrogeological Data*:

Search Radius:	1.25 miles
Status:	Not found

AQUIFLOW®

Search Radius: 1.000 Mile.

EDR has developed the AQUIFLOW Information System to provide data on the general direction of groundwater flow at specific points. EDR has reviewed reports submitted by environmental professionals to regulatory authorities at select sites and has extracted the date of the report, groundwater flow direction as determined hydrogeologically, and the depth to water table.

<u>MAP ID</u>	<u>LOCATION FROM TP</u>	<u>GENERAL DIRECTION GROUNDWATER FLOW</u>
A2	0 - 1/8 Mile SW	ESE
A4	0 - 1/8 Mile SSW	ENE
12	1/4 - 1/2 Mile South	ESE
G24	1/2 - 1 Mile North	E
G31	1/2 - 1 Mile North	WSW

GEOCHECK® - PHYSICAL SETTING SOURCE SUMMARY

<u>MAP ID</u>	<u>LOCATION FROM TP</u>	<u>GENERAL DIRECTION GROUNDWATER FLOW</u>
32	1/2 - 1 Mile North	E
33	1/2 - 1 Mile South	E
52	1/2 - 1 Mile SW	NE
O59	1/2 - 1 Mile West	SE
O60	1/2 - 1 Mile West	E
1G	1/2 - 1 Mile North	E
2G	1/2 - 1 Mile North	WSW
3G	1/2 - 1 Mile North	E
4G	0 - 1/8 Mile SW	ESE
5G	0 - 1/8 Mile SSW	ENE
6G	1/2 - 1 Mile West	SE
7G	1/2 - 1 Mile West	E
8G	1/4 - 1/2 Mile South	ESE
9G	1/2 - 1 Mile SW	NE
10G	1/2 - 1 Mile South	E

For additional site information, refer to Physical Setting Source Map Findings.

GEOCHECK® - PHYSICAL SETTING SOURCE SUMMARY

GROUNDWATER FLOW VELOCITY INFORMATION

Groundwater flow velocity information for a particular site is best determined by a qualified environmental professional using site specific geologic and soil strata data. If such data are not reasonably ascertainable, it may be necessary to rely on other sources of information, including geologic age identification, rock stratigraphic unit and soil characteristics data collected on nearby properties and regional soil information. In general, contaminant plumes move more quickly through sandy-gravelly types of soils than silty-clayey types of soils.

GEOLOGIC INFORMATION IN GENERAL AREA OF TARGET PROPERTY

Geologic information can be used by the environmental professional in forming an opinion about the relative speed at which contaminant migration may be occurring.

ROCK STRATIGRAPHIC UNIT

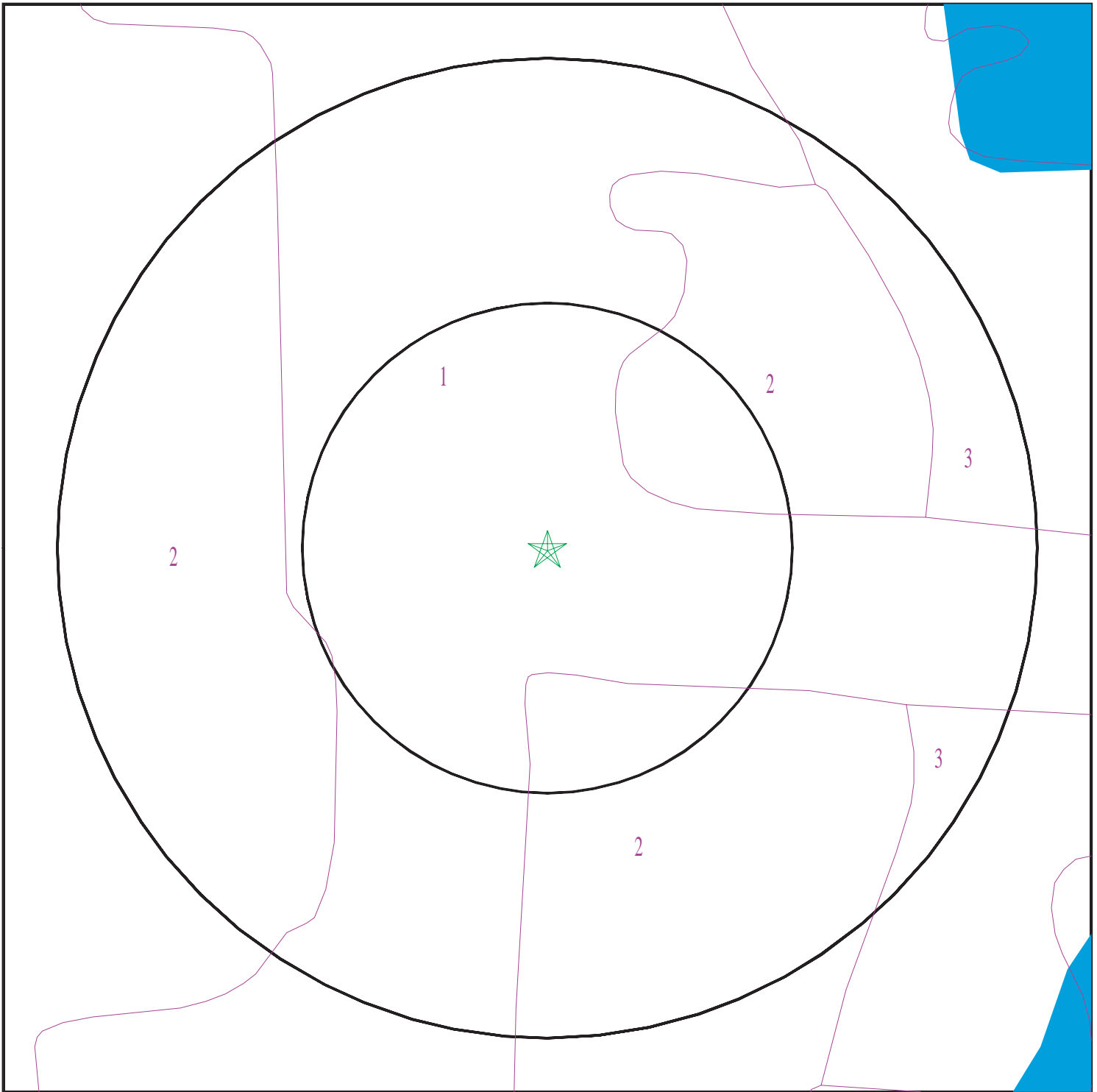
Era:	Cenozoic
System:	Quaternary
Series:	Pleistocene
Code:	Qp <i>(decoded above as Era, System & Series)</i>

GEOLOGIC AGE IDENTIFICATION

Category: Stratified Sequence

Geologic Age and Rock Stratigraphic Unit Source: P.G. Schruben, R.E. Arndt and W.J. Bawiec, Geology of the Conterminous U.S. at 1:2,500,000 Scale - a digital representation of the 1974 P.B. King and H.M. Beikman Map, USGS Digital Data Series DDS - 11 (1994).

SSURGO SOIL MAP - 5414469.2s



- ★ Target Property
- SSURGO Soil
- Water

0 1/16 1/8 1/4 Miles



SITE NAME: 2600 Broadway Avenue
ADDRESS: 2600 Broadway Avenue
West Palm Beach FL 33404
LAT/LONG: 26.783795 / 80.054421

CLIENT: ECS Florida LLC
CONTACT: Joshua Feltner
INQUIRY #: 5414469.2s
DATE: September 05, 2018 2:14 pm

GEOCHECK® - PHYSICAL SETTING SOURCE SUMMARY

DOMINANT SOIL COMPOSITION IN GENERAL AREA OF TARGET PROPERTY

The U.S. Department of Agriculture's (USDA) Soil Conservation Service (SCS) leads the National Cooperative Soil Survey (NCSS) and is responsible for collecting, storing, maintaining and distributing soil survey information for privately owned lands in the United States. A soil map in a soil survey is a representation of soil patterns in a landscape. The following information is based on Soil Conservation Service SSURGO data.

Soil Map ID: 1

Soil Component Name: Urban land

Soil Surface Texture: variable

Hydrologic Group: Not reported

Soil Drainage Class:
Hydric Status: Not hydric

Corrosion Potential - Uncoated Steel: Not Reported

Depth to Bedrock Min: > 0 inches

Depth to Watertable Min: > 0 inches

Soil Layer Information							
Layer	Boundary		Soil Texture Class	Classification		Saturated hydraulic conductivity micro m/sec	Soil Reaction (pH)
	Upper	Lower		AASHTO Group	Unified Soil		
1	0 inches	5 inches	variable	Not reported	Not reported	Max: Min:	Max: Min:

Soil Map ID: 2

Soil Component Name: St. Lucie

Soil Surface Texture: sand

Hydrologic Group: Class A - High infiltration rates. Soils are deep, well drained to excessively drained sands and gravels.

Soil Drainage Class: Excessively drained

Hydric Status: Not hydric

Corrosion Potential - Uncoated Steel: Low

Depth to Bedrock Min: > 0 inches

Depth to Watertable Min: > 0 inches

GEOCHECK® - PHYSICAL SETTING SOURCE SUMMARY

Soil Layer Information							
Layer	Boundary		Soil Texture Class	Classification		Saturated hydraulic conductivity micro m/sec	Soil Reaction (pH)
	Upper	Lower		AASHTO Group	Unified Soil		
1	0 inches	4 inches	sand	Not reported	Not reported	Max: 141 Min: 141	Max: 7.3 Min: 3.6
2	4 inches	79 inches	sand	Not reported	Not reported	Max: 141 Min: 141	Max: 7.3 Min: 3.6

Soil Map ID: 3

Soil Component Name: Canaveral

Soil Surface Texture: sand

Hydrologic Group: Class C - Slow infiltration rates. Soils with layers impeding downward movement of water, or soils with moderately fine or fine textures.

Soil Drainage Class: Somewhat poorly drained

Hydric Status: Partially hydric

Corrosion Potential - Uncoated Steel: Moderate

Depth to Bedrock Min: > 0 inches

Depth to Watertable Min: > 61 inches

Soil Layer Information							
Layer	Boundary		Soil Texture Class	Classification		Saturated hydraulic conductivity micro m/sec	Soil Reaction (pH)
	Upper	Lower		AASHTO Group	Unified Soil		
1	0 inches	11 inches	sand	Not reported	Not reported	Max: 141 Min: 141	Max: 8.4 Min: 6.6
2	11 inches	79 inches	sand	Not reported	Not reported	Max: 141 Min: 141	Max: 8.4 Min: 6.6

LOCAL / REGIONAL WATER AGENCY RECORDS

EDR Local/Regional Water Agency records provide water well information to assist the environmental professional in assessing sources that may impact ground water flow direction, and in forming an opinion about the impact of contaminant migration on nearby drinking water wells.

GEOCHECK® - PHYSICAL SETTING SOURCE SUMMARY

WELL SEARCH DISTANCE INFORMATION

<u>DATABASE</u>	<u>SEARCH DISTANCE (miles)</u>
Federal USGS	1.000
Federal FRDS PWS	Nearest PWS within 1 mile
State Database	1.000

FEDERAL USGS WELL INFORMATION

<u>MAP ID</u>	<u>WELL ID</u>	<u>LOCATION FROM TP</u>
7	USGS40000238459	1/8 - 1/4 Mile SW
C8	USGS40000238448	1/4 - 1/2 Mile South
C9	USGS40000238449	1/4 - 1/2 Mile South
C10	USGS40000238450	1/4 - 1/2 Mile South
13	USGS40000238452	1/4 - 1/2 Mile SW
15	USGS40000238453	1/4 - 1/2 Mile WSW
E17	USGS40000238442	1/4 - 1/2 Mile SW
D18	USGS40000238500	1/4 - 1/2 Mile NW
23	USGS40000238454	1/2 - 1 Mile WSW
H25	USGS40000238479	1/2 - 1 Mile West
H26	USGS40000238480	1/2 - 1 Mile West
H27	USGS40000238481	1/2 - 1 Mile West
28	USGS40000238495	1/2 - 1 Mile WNW
29	USGS40000238433	1/2 - 1 Mile SSW
J35	USGS40000238467	1/2 - 1 Mile West
J36	USGS40000238466	1/2 - 1 Mile West
J44	USGS40000238460	1/2 - 1 Mile WSW
Q72	USGS40000238494	1/2 - 1 Mile West
78	USGS40000238514	1/2 - 1 Mile NW
81	USGS40000238470	1/2 - 1 Mile West

FEDERAL FRDS PUBLIC WATER SUPPLY SYSTEM INFORMATION

<u>MAP ID</u>	<u>WELL ID</u>	<u>LOCATION FROM TP</u>
No PWS System Found		

Note: PWS System location is not always the same as well location.

STATE DATABASE WELL INFORMATION

<u>MAP ID</u>	<u>WELL ID</u>	<u>LOCATION FROM TP</u>
A1	FLSO11000000179	0 - 1/8 Mile ESE
A3	FLSO11000018812	0 - 1/8 Mile West
B5	FLSO11000018813	0 - 1/8 Mile West
B6	FLSO11000035295	0 - 1/8 Mile West
11	FLSO11000007975	1/4 - 1/2 Mile North
14	FLSO11000014149	1/4 - 1/2 Mile SSW

GEOCHECK® - PHYSICAL SETTING SOURCE SUMMARY

STATE DATABASE WELL INFORMATION

MAP ID	WELL ID	LOCATION FROM TP
D16	FLSO11000000184	1/4 - 1/2 Mile NW
E19	FLSO11000000185	1/2 - 1 Mile SW
E20	FLSO11000000186	1/2 - 1 Mile SW
F21	FLSO11000010948	1/2 - 1 Mile North
F22	FLSO11000010949	1/2 - 1 Mile North
30	FLSA11000015005	1/2 - 1 Mile NNW
I34	FLSO11000013324	1/2 - 1 Mile WNW
I37	FLSO11000013325	1/2 - 1 Mile WNW
K38	FLSA11000027169	1/2 - 1 Mile WSW
K39	FLSA11000027167	1/2 - 1 Mile WSW
L40	FLSO11000000208	1/2 - 1 Mile WSW
L41	FLSO11000000209	1/2 - 1 Mile WSW
K42	FLSO11000000210	1/2 - 1 Mile WSW
L43	FLSA11000027168	1/2 - 1 Mile WSW
I45	FLSA11000027171	1/2 - 1 Mile West
J46	FLSA11000027170	1/2 - 1 Mile West
K47	FLSO11000000215	1/2 - 1 Mile WSW
I48	FLSO11000000204	1/2 - 1 Mile West
J49	FLSO11000000221	1/2 - 1 Mile West
M50	FLSO11000014528	1/2 - 1 Mile SW
51	FLSO11000009507	1/2 - 1 Mile North
J53	FLSA11000055427	1/2 - 1 Mile West
J54	FLSA11000055426	1/2 - 1 Mile West
N55	FLSO11000000218	1/2 - 1 Mile West
N56	FLSO11000000219	1/2 - 1 Mile West
N57	FLSO11000000217	1/2 - 1 Mile West
58	FLSO11000015717	1/2 - 1 Mile NNW
M61	FLSO11000032073	1/2 - 1 Mile SW
P62	FLSO11000000206	1/2 - 1 Mile WNW
P63	FLSO11000000207	1/2 - 1 Mile WNW
N64	FLSA11000027149	1/2 - 1 Mile West
N65	FLSA11000027176	1/2 - 1 Mile West
P66	FLSA11000027172	1/2 - 1 Mile WNW
N67	FLSA11000027175	1/2 - 1 Mile West
N68	FLSO11000000216	1/2 - 1 Mile West
69	FLSO11000001752	1/2 - 1 Mile SW
N70	FLSO11000032072	1/2 - 1 Mile West
Q71	FLSA11000027174	1/2 - 1 Mile West
Q73	FLSO11000000211	1/2 - 1 Mile West
74	FLSO11000011657	1/2 - 1 Mile SW
R75	FLSA11000011015	1/2 - 1 Mile SSW
P76	FLSO11000010700	1/2 - 1 Mile WNW
77	FLSO11000009526	1/2 - 1 Mile NNW
R79	FLSA11000011014	1/2 - 1 Mile SSW
80	FLSO11000022151	1/2 - 1 Mile SW
R82	FLSO11000032074	1/2 - 1 Mile SSW
S83	FLSO11000004299	1/2 - 1 Mile WSW
T84	FLSO11000009932	1/2 - 1 Mile WNW
R85	FLSO11000014001	1/2 - 1 Mile SSW
86	FLSO11000008503	1/2 - 1 Mile SW
87	FLSA11000027173	1/2 - 1 Mile WNW
S88	FLSA11000055446	1/2 - 1 Mile SW

GEOCHECK® - PHYSICAL SETTING SOURCE SUMMARY

STATE DATABASE WELL INFORMATION

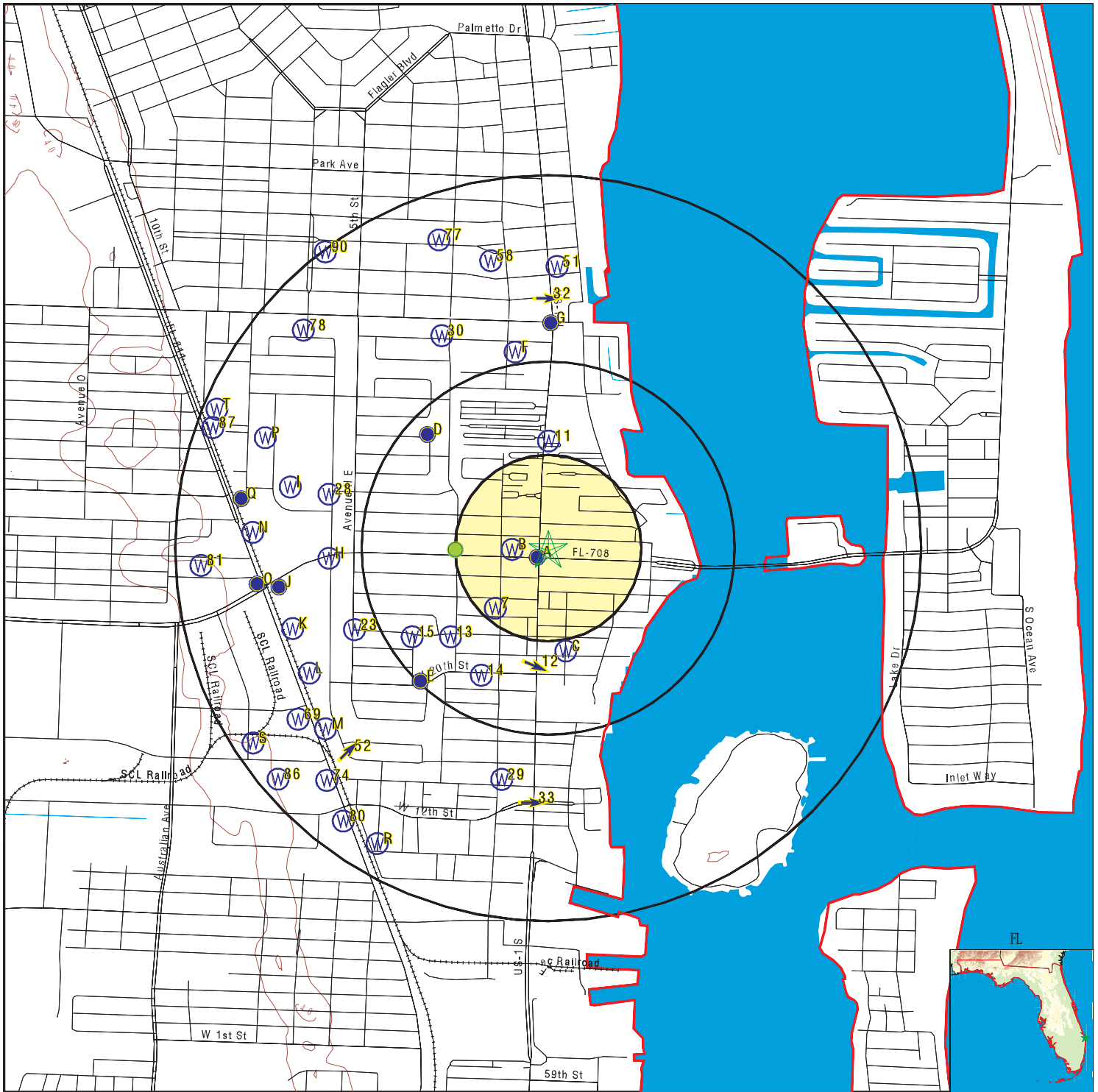
<u>MAP ID</u>	<u>WELL ID</u>	<u>LOCATION FROM TP</u>
T89	FLSO11000000205	1/2 - 1 Mile WNW
90	FLSO11000015713	1/2 - 1 Mile NW

OTHER STATE DATABASE INFORMATION

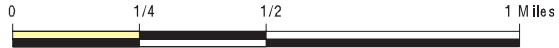
STATE SINK HOLES INFORMATION

<u>WELL DIRECTION</u>	<u>DISTANCE FROM TP</u>
West	1/8 - 1/4 Mile

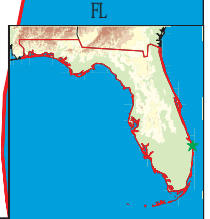
PHYSICAL SETTING SOURCE MAP - 5414469.2s



- County Boundary
- Major Roads
- Contour Lines
- Earthquake epicenter, Richter 5 or greater
- Water Wells
- Public Water Supply Wells
- Cluster of Multiple Icons



- Groundwater Flow Direction
- Sink holes
- Indeterminate Groundwater Flow at Location
- Groundwater Flow Varies at Location
- Closest Hydrogeological Data
- Oil, gas or related wells



SITE NAME: 2600 Broadway Avenue
 ADDRESS: 2600 Broadway Avenue
 West Palm Beach FL 33404
 LAT/LONG: 26.783795 / 80.054421

CLIENT: ECS Florida LLC
 CONTACT: Joshua Feltner
 INQUIRY #: 5414469.2s
 DATE: September 05, 2018 2:14 pm

GEOCHECK® - PHYSICAL SETTING SOURCE MAP FINDINGS

Map ID Direction Distance Elevation		Database	EDR ID Number
West 1/8 - 1/4 Mile	Click here for full text details	FL_SINKHOLE	SINK500015
A1 ESE 0 - 1/8 Mile Higher	Click here for full text details	FL WELLS	FLSO11000000179
A2 SW 0 - 1/8 Mile Higher	Click here for full text details	AQUIFLOW	1296
A3 West 0 - 1/8 Mile Higher	Click here for full text details	FL WELLS	FLSO11000018812
A4 SSW 0 - 1/8 Mile Higher	Click here for full text details	AQUIFLOW	1295
B5 West 0 - 1/8 Mile Higher	Click here for full text details	FL WELLS	FLSO11000018813
B6 West 0 - 1/8 Mile Higher	Click here for full text details	FL WELLS	FLSO11000035295
7 SW 1/8 - 1/4 Mile Higher	Click here for full text details	FED USGS	USGS40000238459
C8 South 1/4 - 1/2 Mile Lower	Click here for full text details	FED USGS	USGS40000238448

GEOCHECK® - PHYSICAL SETTING SOURCE MAP FINDINGS

Map ID Direction Distance Elevation		Database	EDR ID Number
C9 South 1/4 - 1/2 Mile Lower	Click here for full text details	FED USGS	USGS40000238449
C10 South 1/4 - 1/2 Mile Lower	Click here for full text details	FED USGS	USGS40000238450
11 North 1/4 - 1/2 Mile Higher	Click here for full text details	FL WELLS	FLSO11000007975
12 South 1/4 - 1/2 Mile Higher	Click here for full text details	AQUIFLOW	1293
13 SW 1/4 - 1/2 Mile Higher	Click here for full text details	FED USGS	USGS40000238452
14 SSW 1/4 - 1/2 Mile Higher	Click here for full text details	FL WELLS	FLSO11000014149
15 WSW 1/4 - 1/2 Mile Higher	Click here for full text details	FED USGS	USGS40000238453
D16 NW 1/4 - 1/2 Mile Higher	Click here for full text details	FL WELLS	FLSO11000000184
E17 SW 1/4 - 1/2 Mile Higher	Click here for full text details	FED USGS	USGS40000238442

GEOCHECK® - PHYSICAL SETTING SOURCE MAP FINDINGS

Map ID Direction Distance Elevation		Database	EDR ID Number
D18 NW 1/4 - 1/2 Mile Higher	Click here for full text details	FED USGS	USGS40000238500
E19 SW 1/2 - 1 Mile Higher	Click here for full text details	FL WELLS	FLSO11000000185
E20 SW 1/2 - 1 Mile Higher	Click here for full text details	FL WELLS	FLSO11000000186
F21 North 1/2 - 1 Mile Lower	Click here for full text details	FL WELLS	FLSO11000010948
F22 North 1/2 - 1 Mile Lower	Click here for full text details	FL WELLS	FLSO11000010949
23 WSW 1/2 - 1 Mile Higher	Click here for full text details	FED USGS	USGS40000238454
G24 North 1/2 - 1 Mile Lower	Click here for full text details	AQUIFLOW	1298
H25 West 1/2 - 1 Mile Higher	Click here for full text details	FED USGS	USGS40000238479
H26 West 1/2 - 1 Mile Higher	Click here for full text details	FED USGS	USGS40000238480

GEOCHECK® - PHYSICAL SETTING SOURCE MAP FINDINGS

Map ID Direction Distance Elevation		Database	EDR ID Number
H27 West 1/2 - 1 Mile Higher	Click here for full text details	FED USGS	USGS40000238481
28 WNW 1/2 - 1 Mile Higher	Click here for full text details	FED USGS	USGS40000238495
29 SSW 1/2 - 1 Mile Higher	Click here for full text details	FED USGS	USGS40000238433
30 NNW 1/2 - 1 Mile Higher	Click here for full text details	FL WELLS	FLSA11000015005
G31 North 1/2 - 1 Mile Lower	Click here for full text details	AQUIFLOW	1868
32 North 1/2 - 1 Mile Lower	Click here for full text details	AQUIFLOW	1879
33 South 1/2 - 1 Mile Higher	Click here for full text details	AQUIFLOW	1291
I34 WNW 1/2 - 1 Mile Higher	Click here for full text details	FL WELLS	FLSO11000013324
J35 West 1/2 - 1 Mile Higher	Click here for full text details	FED USGS	USGS40000238467

GEOCHECK® - PHYSICAL SETTING SOURCE MAP FINDINGS

Map ID Direction Distance Elevation		Database	EDR ID Number
J36 West 1/2 - 1 Mile Higher	Click here for full text details	FED USGS	USGS40000238466
I37 WNW 1/2 - 1 Mile Higher	Click here for full text details	FL WELLS	FLSO11000013325
K38 WSW 1/2 - 1 Mile Higher	Click here for full text details	FL WELLS	FLSA11000027169
K39 WSW 1/2 - 1 Mile Higher	Click here for full text details	FL WELLS	FLSA11000027167
L40 WSW 1/2 - 1 Mile Higher	Click here for full text details	FL WELLS	FLSO11000000208
L41 WSW 1/2 - 1 Mile Higher	Click here for full text details	FL WELLS	FLSO11000000209
K42 WSW 1/2 - 1 Mile Higher	Click here for full text details	FL WELLS	FLSO11000000210
L43 WSW 1/2 - 1 Mile Higher	Click here for full text details	FL WELLS	FLSA11000027168
J44 WSW 1/2 - 1 Mile Higher	Click here for full text details	FED USGS	USGS40000238460

GEOCHECK® - PHYSICAL SETTING SOURCE MAP FINDINGS

Map ID Direction Distance Elevation		Database	EDR ID Number
I45 West 1/2 - 1 Mile Higher	Click here for full text details	FL WELLS	FLSA11000027171
J46 West 1/2 - 1 Mile Higher	Click here for full text details	FL WELLS	FLSA11000027170
K47 WSW 1/2 - 1 Mile Higher	Click here for full text details	FL WELLS	FLSO11000000215
I48 West 1/2 - 1 Mile Higher	Click here for full text details	FL WELLS	FLSO11000000204
J49 West 1/2 - 1 Mile Higher	Click here for full text details	FL WELLS	FLSO11000000221
M50 SW 1/2 - 1 Mile Higher	Click here for full text details	FL WELLS	FLSO11000014528
51 North 1/2 - 1 Mile Lower	Click here for full text details	FL WELLS	FLSO11000009507
52 SW 1/2 - 1 Mile Higher	Click here for full text details	AQUIFLOW	1304
J53 West 1/2 - 1 Mile Higher	Click here for full text details	FL WELLS	FLSA11000055427

GEOCHECK® - PHYSICAL SETTING SOURCE MAP FINDINGS

Map ID Direction Distance Elevation		Database	EDR ID Number
J54 West 1/2 - 1 Mile Higher	Click here for full text details	FL WELLS	FLSA11000055426
N55 West 1/2 - 1 Mile Higher	Click here for full text details	FL WELLS	FLSO11000000218
N56 West 1/2 - 1 Mile Higher	Click here for full text details	FL WELLS	FLSO11000000219
N57 West 1/2 - 1 Mile Higher	Click here for full text details	FL WELLS	FLSO11000000217
58 NNW 1/2 - 1 Mile Lower	Click here for full text details	FL WELLS	FLSO11000015717
O59 West 1/2 - 1 Mile Higher	Click here for full text details	AQUIFLOW	1256
O60 West 1/2 - 1 Mile Higher	Click here for full text details	AQUIFLOW	1260
M61 SW 1/2 - 1 Mile Higher	Click here for full text details	FL WELLS	FLSO11000032073
P62 WNW 1/2 - 1 Mile Higher	Click here for full text details	FL WELLS	FLSO11000000206

GEOCHECK® - PHYSICAL SETTING SOURCE MAP FINDINGS

Map ID Direction Distance Elevation		Database	EDR ID Number
P63 WNW 1/2 - 1 Mile Higher	Click here for full text details	FL WELLS	FLSO1100000207
N64 West 1/2 - 1 Mile Higher	Click here for full text details	FL WELLS	FLSA11000027149
N65 West 1/2 - 1 Mile Higher	Click here for full text details	FL WELLS	FLSA11000027176
P66 WNW 1/2 - 1 Mile Higher	Click here for full text details	FL WELLS	FLSA11000027172
N67 West 1/2 - 1 Mile Higher	Click here for full text details	FL WELLS	FLSA11000027175
N68 West 1/2 - 1 Mile Higher	Click here for full text details	FL WELLS	FLSO1100000216
69 SW 1/2 - 1 Mile Higher	Click here for full text details	FL WELLS	FLSO11000001752
N70 West 1/2 - 1 Mile Higher	Click here for full text details	FL WELLS	FLSO11000032072
Q71 West 1/2 - 1 Mile Higher	Click here for full text details	FL WELLS	FLSA11000027174

GEOCHECK® - PHYSICAL SETTING SOURCE MAP FINDINGS

Map ID Direction Distance Elevation		Database	EDR ID Number
Q72 West 1/2 - 1 Mile Higher	Click here for full text details	FED USGS	USGS40000238494
Q73 West 1/2 - 1 Mile Higher	Click here for full text details	FL WELLS	FLSO1100000211
74 SW 1/2 - 1 Mile Higher	Click here for full text details	FL WELLS	FLSO11000011657
R75 SSW 1/2 - 1 Mile Higher	Click here for full text details	FL WELLS	FLSA11000011015
P76 WNW 1/2 - 1 Mile Higher	Click here for full text details	FL WELLS	FLSO11000010700
77 NNW 1/2 - 1 Mile Higher	Click here for full text details	FL WELLS	FLSO11000009526
78 NW 1/2 - 1 Mile Higher	Click here for full text details	FED USGS	USGS40000238514
R79 SSW 1/2 - 1 Mile Higher	Click here for full text details	FL WELLS	FLSA11000011014
80 SW 1/2 - 1 Mile Higher	Click here for full text details	FL WELLS	FLSO11000022151

GEOCHECK® - PHYSICAL SETTING SOURCE MAP FINDINGS

Map ID Direction Distance Elevation		Database	EDR ID Number
81 West 1/2 - 1 Mile Higher	Click here for full text details	FED USGS	USGS40000238470
R82 SSW 1/2 - 1 Mile Higher	Click here for full text details	FL WELLS	FLSO11000032074
S83 WSW 1/2 - 1 Mile Higher	Click here for full text details	FL WELLS	FLSO11000004299
T84 WNW 1/2 - 1 Mile Higher	Click here for full text details	FL WELLS	FLSO11000009932
R85 SSW 1/2 - 1 Mile Higher	Click here for full text details	FL WELLS	FLSO11000014001
86 SW 1/2 - 1 Mile Higher	Click here for full text details	FL WELLS	FLSO11000008503
87 WNW 1/2 - 1 Mile Higher	Click here for full text details	FL WELLS	FLSA11000027173
S88 SW 1/2 - 1 Mile Higher	Click here for full text details	FL WELLS	FLSA11000055446
T89 WNW 1/2 - 1 Mile Higher	Click here for full text details	FL WELLS	FLSO11000000205

GEOCHECK® - PHYSICAL SETTING SOURCE MAP FINDINGS

Map ID Direction Distance Elevation		Database	EDR ID Number
90 NW 1/2 - 1 Mile Higher	Click here for full text details	FL WELLS	FLSO11000015713
1G North 1/2 - 1 Mile Lower	Click here for full text details	AQUIFLOW	1879
2G North 1/2 - 1 Mile Lower	Click here for full text details	AQUIFLOW	1868
3G North 1/2 - 1 Mile Lower	Click here for full text details	AQUIFLOW	1298
4G SW 0 - 1/8 Mile Lower	Click here for full text details	AQUIFLOW	1296
5G SSW 0 - 1/8 Mile Lower	Click here for full text details	AQUIFLOW	1295
6G West 1/2 - 1 Mile Lower	Click here for full text details	AQUIFLOW	1256
7G West 1/2 - 1 Mile Lower	Click here for full text details	AQUIFLOW	1260
8G South 1/4 - 1/2 Mile Lower	Click here for full text details	AQUIFLOW	1293

GEOCHECK® - PHYSICAL SETTING SOURCE MAP FINDINGS

Map ID
Direction
Distance
Elevation

Database

EDR ID Number

9G
SW
1/2 - 1 Mile
Lower

[Click here for full text details](#)

AQUIFLOW

1304

10G
South
1/2 - 1 Mile
Lower

[Click here for full text details](#)

AQUIFLOW

1291

GEOCHECK® - PHYSICAL SETTING SOURCE MAP FINDINGS RADON

AREA RADON INFORMATION

State Database: FL Radon

Radon Test Results

Zip	Total Buildings	% of sites > 4 pCi/L	Data Source
33404	8	0.0	Certified Residential Database
33404	74	4.1	Mandatory Non-Residential Database
33404	29	0.0	Mandatory Residential Database

Federal EPA Radon Zone for PALM BEACH County: 3

- Note: Zone 1 indoor average level > 4 pCi/L.
 : Zone 2 indoor average level >= 2 pCi/L and <= 4 pCi/L.
 : Zone 3 indoor average level < 2 pCi/L.

Federal Area Radon Information for PALM BEACH COUNTY, FL

Number of sites tested: 104

Area	Average Activity	% < 4 pCi/L	% 4-20 pCi/L	% > 20 pCi/L
Living Area	0.650 pCi/L	99%	1%	0%
Basement	Not Reported	Not Reported	Not Reported	Not Reported

PHYSICAL SETTING SOURCE RECORDS SEARCHED

TOPOGRAPHIC INFORMATION

USGS 7.5' Digital Elevation Model (DEM)

Source: United States Geologic Survey

EDR acquired the USGS 7.5' Digital Elevation Model in 2002 and updated it in 2006. The 7.5 minute DEM corresponds to the USGS 1:24,000- and 1:25,000-scale topographic quadrangle maps. The DEM provides elevation data with consistent elevation units and projection.

Source: U.S. Geological Survey

HYDROLOGIC INFORMATION

Flood Zone Data: This data was obtained from the Federal Emergency Management Agency (FEMA). It depicts 100-year and 500-year flood zones as defined by FEMA. It includes the National Flood Hazard Layer (NFHL) which incorporates Flood Insurance Rate Map (FIRM) data and Q3 data from FEMA in areas not covered by NFHL.

Source: FEMA

Telephone: 877-336-2627

Date of Government Version: 2003, 2015

NWI: National Wetlands Inventory. This data, available in select counties across the country, was obtained by EDR in 2002, 2005 and 2010 from the U.S. Fish and Wildlife Service.

State Wetlands Data: Wetlands Inventory

Source: Department of Environmental Protection

Telephone: 850-245-8238

HYDROGEOLOGIC INFORMATION

AQUIFLOW^R Information System

Source: EDR proprietary database of groundwater flow information

EDR has developed the AQUIFLOW Information System (AIS) to provide data on the general direction of groundwater flow at specific points. EDR has reviewed reports submitted to regulatory authorities at select sites and has extracted the date of the report, hydrogeologically determined groundwater flow direction and depth to water table information.

GEOLOGIC INFORMATION

Geologic Age and Rock Stratigraphic Unit

Source: P.G. Schruben, R.E. Arndt and W.J. Bawiec, Geology of the Conterminous U.S. at 1:2,500,000 Scale - A digital representation of the 1974 P.B. King and H.M. Beikman Map, USGS Digital Data Series DDS - 11 (1994).

STATSGO: State Soil Geographic Database

Source: Department of Agriculture, Natural Resources Conservation Service (NRCS)

The U.S. Department of Agriculture's (USDA) Natural Resources Conservation Service (NRCS) leads the national Conservation Soil Survey (NCSS) and is responsible for collecting, storing, maintaining and distributing soil survey information for privately owned lands in the United States. A soil map in a soil survey is a representation of soil patterns in a landscape. Soil maps for STATSGO are compiled by generalizing more detailed (SSURGO) soil survey maps.

SSURGO: Soil Survey Geographic Database

Source: Department of Agriculture, Natural Resources Conservation Service (NRCS)

Telephone: 800-672-5559

SSURGO is the most detailed level of mapping done by the Natural Resources Conservation Service, mapping scales generally range from 1:12,000 to 1:63,360. Field mapping methods using national standards are used to construct the soil maps in the Soil Survey Geographic (SSURGO) database. SSURGO digitizing duplicates the original soil survey maps. This level of mapping is designed for use by landowners, townships and county natural resource planning and management.

PHYSICAL SETTING SOURCE RECORDS SEARCHED

LOCAL / REGIONAL WATER AGENCY RECORDS

FEDERAL WATER WELLS

PWS: Public Water Systems

Source: EPA/Office of Drinking Water

Telephone: 202-564-3750

Public Water System data from the Federal Reporting Data System. A PWS is any water system which provides water to at least 25 people for at least 60 days annually. PWSs provide water from wells, rivers and other sources.

PWS ENF: Public Water Systems Violation and Enforcement Data

Source: EPA/Office of Drinking Water

Telephone: 202-564-3750

Violation and Enforcement data for Public Water Systems from the Safe Drinking Water Information System (SDWIS) after August 1995. Prior to August 1995, the data came from the Federal Reporting Data System (FRDS).

USGS Water Wells: USGS National Water Inventory System (NWIS)

This database contains descriptive information on sites where the USGS collects or has collected data on surface water and/or groundwater. The groundwater data includes information on wells, springs, and other sources of groundwater.

STATE RECORDS

DEP GWIS - Generalized Water Information System Well Data

Source: Department of Environmental Protection

Telephone: 850-245-8507

Data collected for the Watershed Monitoring Section of the Department of Environmental Protection.

DOH and DEP Historic Study of Private Wells

Source: Department of Environmental Protection

Telephone: 850-559-0901

Historic database for private supply wells.

Well Construction Permitting Database

Source: Northwest Florida Water Management District

Telephone: 850-539-5999

Consumptive Use Permit Well Database

Source: St. Johns River Water Management District

Telephone: 386-329-4841

Permitted Well Location Database

Source: South Florida Water Management District

Telephone: 561-682-6877

Super Act Program Well Data

This table consists of data relating to all privately and publicly owned potable wells investigated as part of the SUPER Act program. The Florida Department of Health's SUPER Act Program (per Chapter 376.3071(4)(g), Florida Statutes), was given authority to provide field and laboratory services, toxicological risk assessments, investigations of drinking water contamination complaints and education of the public

Source: Department of Health

Telephone: 850-245-4250

Water Well Location Information

Source: Suwannee River Water Management District

Telephone: 386-796-7211

PHYSICAL SETTING SOURCE RECORDS SEARCHED

Water Well Permit Database

Source: Southwest Water Management District
Telephone: 352-796-7211

OTHER STATE DATABASE INFORMATION

Florida Sinkholes

Source: Department of Environmental Protection, Geological Survey
The sinkhole data was gathered by the Florida Sinkhole Research Institute, University of Florida.

Oil and Gas Permit Database

Source: Department of Environmental Protection
Telephone: 850-245-3194
Locations of all permitted wells in the state of Florida.

RADON

State Database: FL Radon

Source: Department of Health
Telephone: 850-245-4288
Zip Code Based Radon Data

Area Radon Information

Source: USGS
Telephone: 703-356-4020
The National Radon Database has been developed by the U.S. Environmental Protection Agency (USEPA) and is a compilation of the EPA/State Residential Radon Survey and the National Residential Radon Survey. The study covers the years 1986 - 1992. Where necessary data has been supplemented by information collected at private sources such as universities and research institutions.

EPA Radon Zones

Source: EPA
Telephone: 703-356-4020
Sections 307 & 309 of IRAA directed EPA to list and identify areas of U.S. with the potential for elevated indoor radon levels.

OTHER

Airport Landing Facilities: Private and public use landing facilities
Source: Federal Aviation Administration, 800-457-6656

Epicenters: World earthquake epicenters, Richter 5 or greater
Source: Department of Commerce, National Oceanic and Atmospheric Administration

Earthquake Fault Lines: The fault lines displayed on EDR's Topographic map are digitized quaternary faultlines, prepared in 1975 by the United State Geological Survey

STREET AND ADDRESS INFORMATION

© 2015 TomTom North America, Inc. All rights reserved. This material is proprietary and the subject of copyright protection and other intellectual property rights owned by or licensed to Tele Atlas North America, Inc. The use of this material is subject to the terms of a license agreement. You will be held liable for any unauthorized copying or disclosure of this material.

Appendix IV: Historical Research Documentation



2600 Broadway Avenue

2600 Broadway Avenue

West Palm Beach, FL 33404

Inquiry Number: 5414469.8

September 06, 2018

The EDR Aerial Photo Decade Package



6 Armstrong Road, 4th floor
Shelton, CT 06484
Toll Free: 800.352.0050
www.edrnet.com

EDR Aerial Photo Decade Package

09/06/18

Site Name:

2600 Broadway Avenue
2600 Broadway Avenue
West Palm Beach, FL 33404
EDR Inquiry # 5414469.8

Client Name:

ECS Florida LLC
2000 Avenue P
Riviera Beach, FL 33404
Contact: Joshua Feltner



Environmental Data Resources, Inc. (EDR) Aerial Photo Decade Package is a screening tool designed to assist environmental professionals in evaluating potential liability on a target property resulting from past activities. EDR's professional researchers provide digitally reproduced historical aerial photographs, and when available, provide one photo per decade.

Search Results:

<u>Year</u>	<u>Scale</u>	<u>Details</u>	<u>Source</u>
2017	1"=500'	Flight Year: 2017	USDA/NAIP
2013	1"=500'	Flight Year: 2013	USDA/NAIP
2010	1"=500'	Flight Year: 2010	USDA/NAIP
2007	1"=500'	Flight Year: 2007	USDA/NAIP
1999	1"=500'	Acquisition Date: February 20, 1999	USGS/DOQQ
1991	1"=500'	Flight Date: February 11, 1991	FDOT
1986	1"=500'	Flight Date: April 23, 1986	FDOT
1973	1"=500'	Flight Date: April 04, 1973	FDOT
1968	1"=500'	Flight Date: February 14, 1968	FDOT
1964	1"=500'	Flight Date: February 21, 1964	FDOT
1958	1"=500'	Flight Date: May 08, 1958	USGS
1953	1"=500'	Flight Date: February 01, 1953	U of FL

When delivered electronically by EDR, the aerial photo images included with this report are for ONE TIME USE ONLY. Further reproduction of these aerial photo images is prohibited without permission from EDR. For more information contact your EDR Account Executive.

Disclaimer - Copyright and Trademark Notice

This Report contains certain information obtained from a variety of public and other sources reasonably available to Environmental Data Resources, Inc. It cannot be concluded from this Report that coverage information for the target and surrounding properties does not exist from other sources. NO WARRANTY EXPRESSED OR IMPLIED, IS MADE WHATSOEVER IN CONNECTION WITH THIS REPORT. ENVIRONMENTAL DATA RESOURCES, INC. SPECIFICALLY DISCLAIMS THE MAKING OF ANY SUCH WARRANTIES, INCLUDING WITHOUT LIMITATION, MERCHANTABILITY OR FITNESS FOR A PARTICULAR USE OR PURPOSE. ALL RISK IS ASSUMED BY THE USER. IN NO EVENT SHALL ENVIRONMENTAL DATA RESOURCES, INC. BE LIABLE TO ANYONE, WHETHER ARISING OUT OF ERRORS OR OMISSIONS, NEGLIGENCE, ACCIDENT OR ANY OTHER CAUSE, FOR ANY LOSS OF DAMAGE, INCLUDING, WITHOUT LIMITATION, SPECIAL, INCIDENTAL, CONSEQUENTIAL, OR EXEMPLARY DAMAGES. ANY LIABILITY ON THE PART OF ENVIRONMENTAL DATA RESOURCES, INC. IS STRICTLY LIMITED TO A REFUND OF THE AMOUNT PAID FOR THIS REPORT. Purchaser accepts this Report "AS IS". Any analyses, estimates, ratings, environmental risk levels or risk codes provided in this Report are provided for illustrative purposes only, and are not intended to provide, nor should they be interpreted as providing any facts regarding, or prediction or forecast of, any environmental risk for any property. Only a Phase I Environmental Site Assessment performed by an environmental professional can provide information regarding the environmental risk for any property. Additionally, the information provided in this Report is not to be construed as legal advice.

Copyright 2018 by Environmental Data Resources, Inc. All rights reserved. Reproduction in any media or format, in whole or in part, of any report or map of Environmental Data Resources, Inc., or its affiliates, is prohibited without prior written permission.

EDR and its logos (including Sanborn and Sanborn Map) are trademarks of Environmental Data Resources, Inc. or its affiliates. All other trademarks used herein are the property of their respective owners.

2600 Broadway Avenue
2600 Broadway Avenue
West Palm Beach, FL 33404

Inquiry Number: 5414469.3
September 05, 2018

Certified Sanborn® Map Report



6 Armstrong Road, 4th floor
Shelton, CT 06484
Toll Free: 800.352.0050
www.edrnet.com

Certified Sanborn® Map Report

09/05/18

Site Name:

2600 Broadway Avenue
2600 Broadway Avenue
West Palm Beach, FL 33404
EDR Inquiry # 5414469.3

Client Name:

ECS Florida LLC
2000 Avenue P
Riviera Beach, FL 33404
Contact: Joshua Feltner



The Sanborn Library has been searched by EDR and maps covering the target property location as provided by ECS Florida LLC were identified for the years listed below. The Sanborn Library is the largest, most complete collection of fire insurance maps. The collection includes maps from Sanborn, Bromley, Perris & Browne, Hopkins, Barlow, and others. Only Environmental Data Resources Inc. (EDR) is authorized to grant rights for commercial reproduction of maps by the Sanborn Library LLC, the copyright holder for the collection. Results can be authenticated by visiting www.edrnet.com/sanborn.

The Sanborn Library is continually enhanced with newly identified map archives. This report accesses all maps in the collection as of the day this report was generated.

Certified Sanborn Results:

Certification # 4723-470E-A529
PO # 55 1998
Project 2600 Broadway Boulevard

Maps Provided:

1969
1963
1952
1950



Sanborn® Library search results

Certification #: 4723-470E-A529

The Sanborn Library includes more than 1.2 million fire insurance maps from Sanborn, Bromley, Perris & Browne, Hopkins, Barlow and others which track historical property usage in approximately 12,000 American cities and towns. Collections searched:

- Library of Congress
- University Publications of America
- EDR Private Collection

The Sanborn Library LLC Since 1866™

Limited Permission To Make Copies

ECS Florida LLC (the client) is permitted to make up to FIVE photocopies of this Sanborn Map transmittal and each fire insurance map accompanying this report solely for the limited use of its customer. No one other than the client is authorized to make copies. Upon request made directly to an EDR Account Executive, the client may be permitted to make a limited number of additional photocopies. This permission is conditioned upon compliance by the client, its customer and their agents with EDR's copyright policy; a copy of which is available upon request.

Disclaimer - Copyright and Trademark Notice

This Report contains certain information obtained from a variety of public and other sources reasonably available to Environmental Data Resources, Inc. It cannot be concluded from this Report that coverage information for the target and surrounding properties does not exist from other sources. NO WARRANTY EXPRESSED OR IMPLIED, IS MADE WHATSOEVER IN CONNECTION WITH THIS REPORT. ENVIRONMENTAL DATA RESOURCES, INC. SPECIFICALLY DISCLAIMS THE MAKING OF ANY SUCH WARRANTIES, INCLUDING WITHOUT LIMITATION, MERCHANTABILITY OR FITNESS FOR A PARTICULAR USE OR PURPOSE. ALL RISK IS ASSUMED BY THE USER. IN NO EVENT SHALL ENVIRONMENTAL DATA RESOURCES, INC. BE LIABLE TO ANYONE, WHETHER ARISING OUT OF ERRORS OR OMISSIONS, NEGLIGENCE, ACCIDENT OR ANY OTHER CAUSE, FOR ANY LOSS OF DAMAGE, INCLUDING, WITHOUT LIMITATION, SPECIAL, INCIDENTAL, CONSEQUENTIAL, OR EXEMPLARY DAMAGES. ANY LIABILITY ON THE PART OF ENVIRONMENTAL DATA RESOURCES, INC. IS STRICTLY LIMITED TO A REFUND OF THE AMOUNT PAID FOR THIS REPORT. Purchaser accepts this Report "AS IS". Any analyses, estimates, ratings, environmental risk levels or risk codes provided in this Report are provided for illustrative purposes only, and are not intended to provide, nor should they be interpreted as providing any facts regarding, or prediction or forecast of, any environmental risk for any property. Only a Phase I Environmental Site Assessment performed by an environmental professional can provide information regarding the environmental risk for any property. Additionally, the information provided in this Report is not to be construed as legal advice. Copyright 2018 by Environmental Data Resources, Inc. All rights reserved. Reproduction in any media or format, in whole or in part, of any report or map of Environmental Data Resources, Inc., or its affiliates, is prohibited without prior written permission.

EDR and its logos (including Sanborn and Sanborn Map) are trademarks of Environmental Data Resources, Inc. or its affiliates. All other trademarks used herein are the property of their respective owners.

Sanborn Sheet Key


This Certified Sanborn Map Report is based upon the following Sanborn Fire Insurance map sheets.



1969 Source Sheets




Volume 2, Sheet 301
1969



Volume 2, Sheet 306
1969



Volume 2, Sheet 307
1969



Volume 2, Sheet 308
1969

1963 Source Sheets




Volume 2, Sheet 301
1963



Volume 2, Sheet 307
1963




Volume 2, Sheet 308
1963

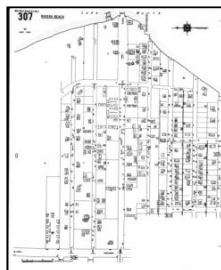


Volume 2, Sheet 306
1963

1952 Source Sheets



Volume 2, Sheet 306
1952



Volume 2, Sheet 307
1952




Volume 2, Sheet 308
1952




Volume 2, Sheet 301
1952

1950 Source Sheets



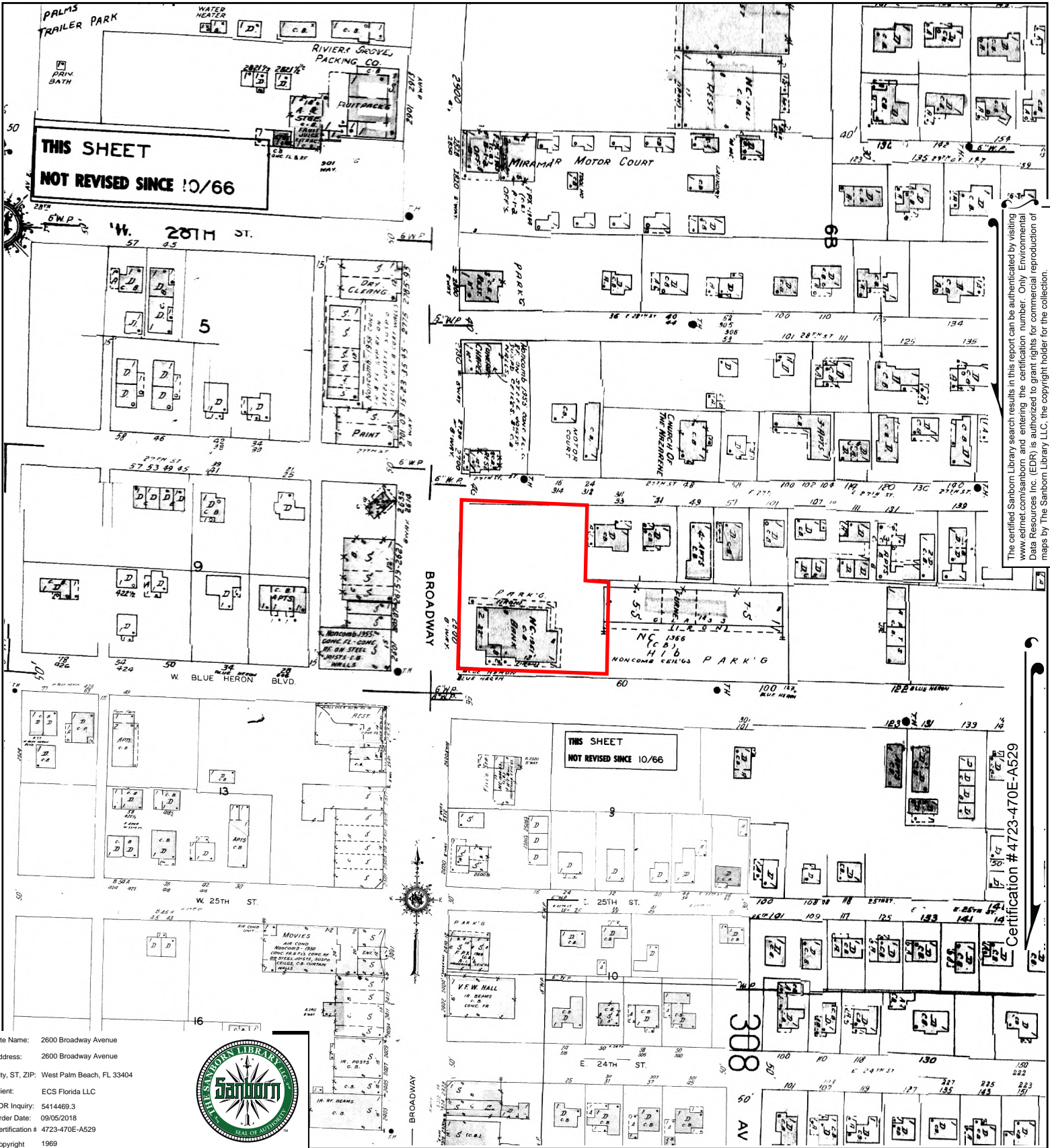
Volume 2, Sheet 301
1950



Volume 2, Sheet 306
1950



Volume 2, Sheet 307
1950





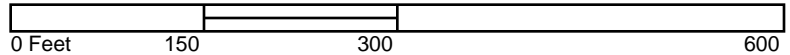
The certified Sanborn Library search results in this report can be authenticated by visiting www.edr.com/sanborn and entering the certification number. Only Environmental Data Resources Inc. (EDR) is authorized to grant rights for commercial reproduction of maps by The Sanborn Library LLC, the copyright holder for the collection.

Certification # 4723-470E-A529

Site Name: 2600 Broadway Avenue
 Address: 2600 Broadway Avenue
 City, ST, ZIP: West Palm Beach, FL 33404
 Client: ECS Florida LLC
 EDR Inquiry: 5414469.3
 Order Date: 09/05/2018
 Certification #: 4723-470E-A529
 Copyright: 1969

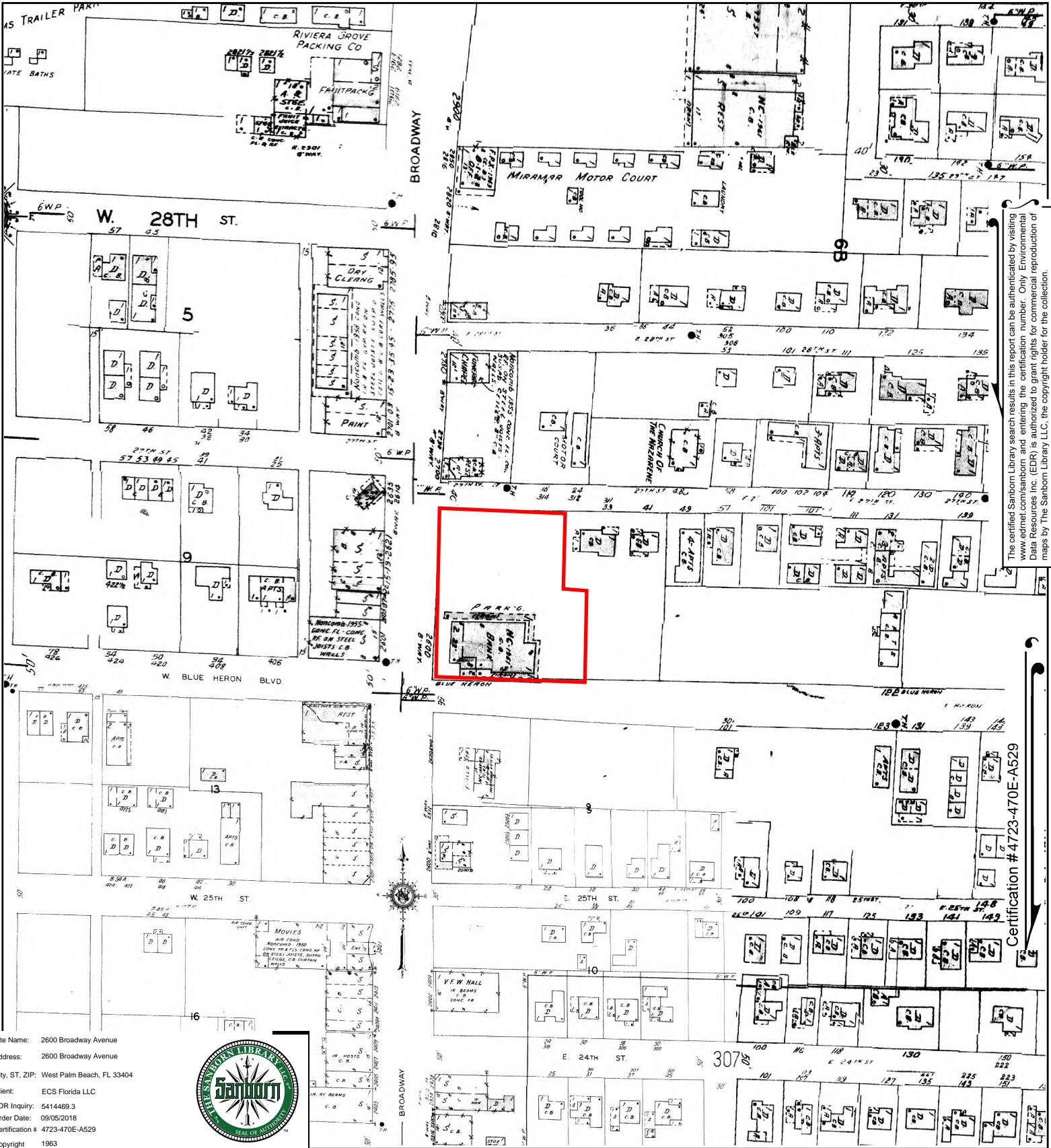


This Certified Sanborn Map combines the following sheets. Outlined areas indicate map sheets within the collection.



Volume 2, Sheet 308
 Volume 2, Sheet 307
 Volume 2, Sheet 306
 Volume 2, Sheet 301





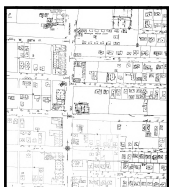
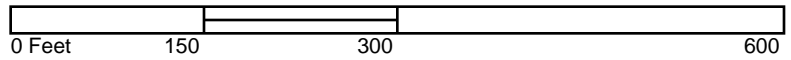
The certified Sanborn Library search results in this report can be authenticated by visiting www.edr.com/sanborn and entering the certification number. Only Environmental Data Resources Inc. (EDR) is authorized to grant rights for commercial reproduction of maps by The Sanborn Library LLC, the copyright holder for the collection.

Certification # 4723-470E-A529

Site Name: 2600 Broadway Avenue
 Address: 2600 Broadway Avenue
 City, ST, ZIP: West Palm Beach, FL 33404
 Client: ECS Florida LLC
 EDR Inquiry: 5414469.3
 Order Date: 09/05/2018
 Certification # 4723-470E-A529
 Copyright 1963

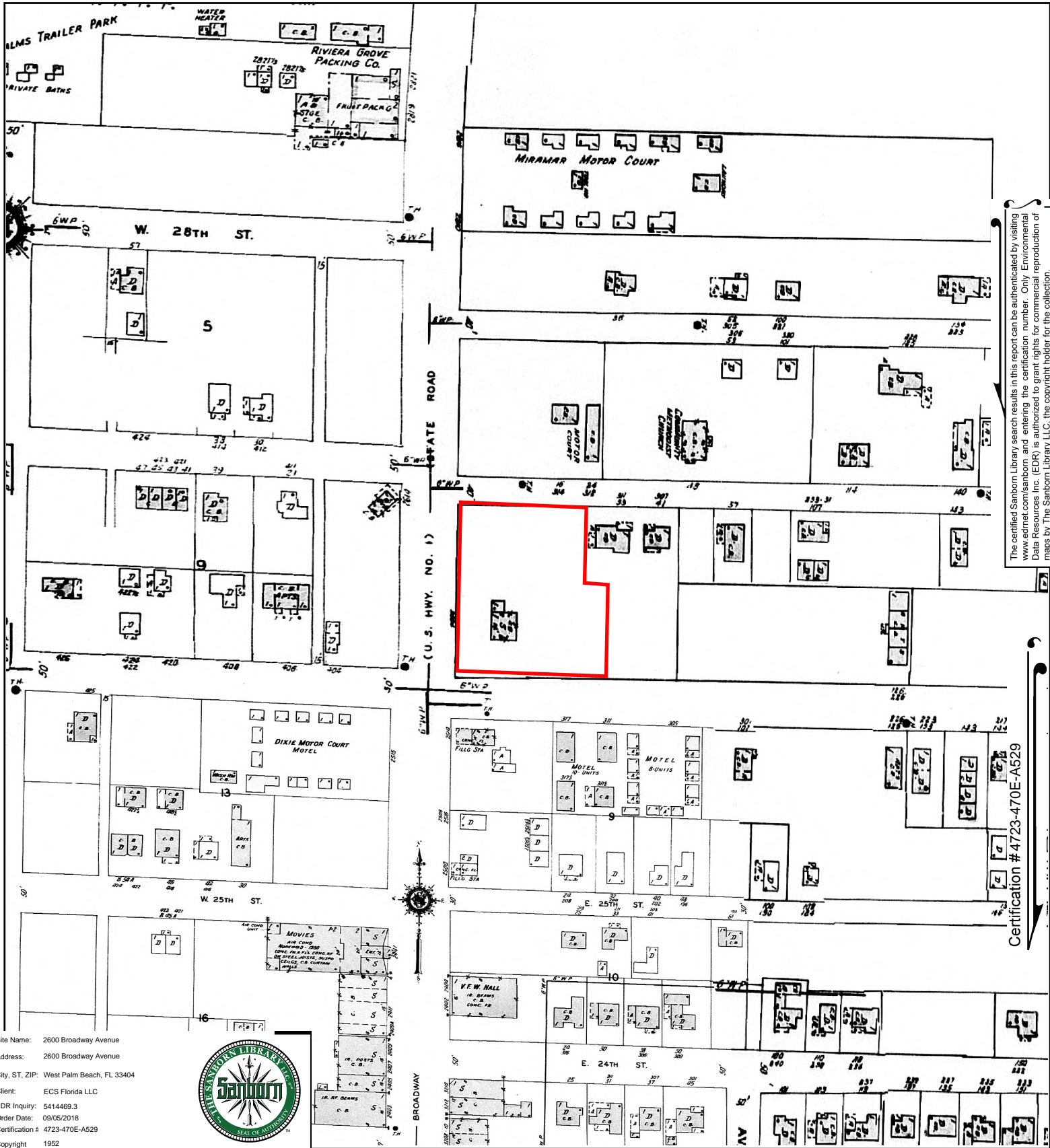


This Certified Sanborn Map combines the following sheets.
 Outlined areas indicate map sheets within the collection.



Volume 2, Sheet 306
 Volume 2, Sheet 308
 Volume 2, Sheet 307
 Volume 2, Sheet 301





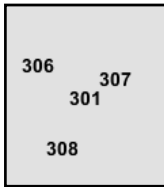
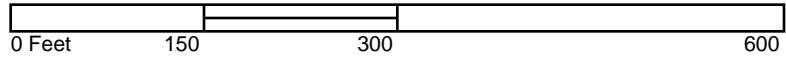
The certified Sanborn Library search results in this report can be authenticated by visiting www.edrnet.com/sanborn and entering the certification number. Only Environmental Data Resources Inc. (EDR) is authorized to grant rights for commercial reproduction of maps by The Sanborn Library LLC, the copyright holder for the collection.

Certification #4723-470E-A529

Site Name: 2600 Broadway Avenue
 Address: 2600 Broadway Avenue
 City, ST, ZIP: West Palm Beach, FL 33404
 Client: ECS Florida LLC
 EDR Inquiry: 5414469.3
 Order Date: 09/05/2018
 Certification #: 4723-470E-A529
 Copyright: 1952

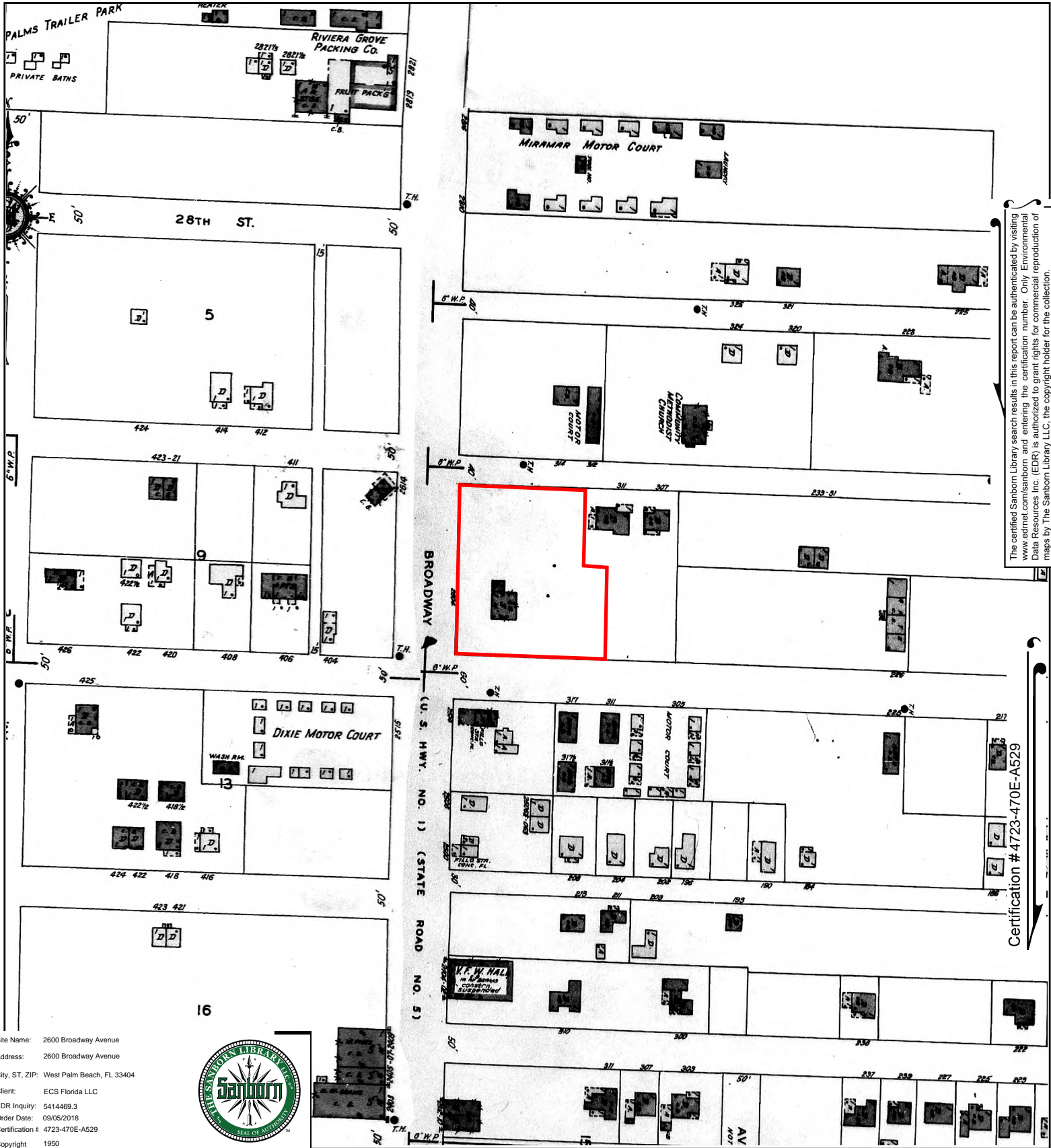


This Certified Sanborn Map combines the following sheets. Outlined areas indicate map sheets within the collection.



- Volume 2, Sheet 301
- Volume 2, Sheet 308
- Volume 2, Sheet 307
- Volume 2, Sheet 306





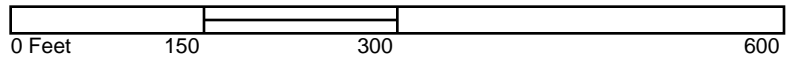
The certified Sanborn Library search results in this report can be authenticated by visiting www.edrnet.com/sanborn and entering the certification number. Only Environmental Data Resources Inc. (EDR) is authorized to grant rights for commercial reproduction of maps by The Sanborn Library LLC, the copyright holder for the collection.

Certification # 4723-470E-A529

Site Name: 2600 Broadway Avenue
 Address: 2600 Broadway Avenue
 City, ST, ZIP: West Palm Beach, FL 33404
 Client: ECS Florida LLC
 EDR Inquiry: 5414469.3
 Order Date: 09/05/2018
 Certification # 4723-470E-A529
 Copyright 1950



This Certified Sanborn Map combines the following sheets.
 Outlined areas indicate map sheets within the collection.



Volume 2, Sheet 306
 Volume 2, Sheet 301
 Volume 2, Sheet 307



2600 Broadway Avenue
2600 Broadway Avenue
West Palm Beach, FL 33404

Inquiry Number: 5414469.4
September 05, 2018

EDR Historical Topo Map Report

with QuadMatch™



6 Armstrong Road, 4th floor
Shelton, CT 06484
Toll Free: 800.352.0050
www.edrnet.com

EDR Historical Topo Map Report

09/05/18

Site Name:

2600 Broadway Avenue
2600 Broadway Avenue
West Palm Beach, FL 33404
EDR Inquiry # 5414469.4

Client Name:

ECS Florida LLC
2000 Avenue P
Riviera Beach, FL 33404
Contact: Joshua Feltner



EDR Topographic Map Library has been searched by EDR and maps covering the target property location as provided by ECS Florida LLC were identified for the years listed below. EDR's Historical Topo Map Report is designed to assist professionals in evaluating potential liability on a target property resulting from past activities. EDR's Historical Topo Map Report includes a search of a collection of public and private color historical topographic maps, dating back to the late 1800s.

Search Results:**Coordinates:**

P.O.#	55 1998	Latitude:	26.783795 26° 47' 2" North
Project:	2600 Broadway Boulevard	Longitude:	-80.054421 -80° 3' 16" West
		UTM Zone:	Zone 17 North
		UTM X Meters:	593997.10
		UTM Y Meters:	2962838.46
		Elevation:	9.00' above sea level

Maps Provided:

2012
1983
1967
1949
1946

Disclaimer - Copyright and Trademark Notice

This Report contains certain information obtained from a variety of public and other sources reasonably available to Environmental Data Resources, Inc. It cannot be concluded from this Report that coverage information for the target and surrounding properties does not exist from other sources. NO WARRANTY EXPRESSED OR IMPLIED, IS MADE WHATSOEVER IN CONNECTION WITH THIS REPORT. ENVIRONMENTAL DATA RESOURCES, INC. SPECIFICALLY DISCLAIMS THE MAKING OF ANY SUCH WARRANTIES, INCLUDING WITHOUT LIMITATION, MERCHANTABILITY OR FITNESS FOR A PARTICULAR USE OR PURPOSE. ALL RISK IS ASSUMED BY THE USER. IN NO EVENT SHALL ENVIRONMENTAL DATA RESOURCES, INC. BE LIABLE TO ANYONE, WHETHER ARISING OUT OF ERRORS OR OMISSIONS, NEGLIGENCE, ACCIDENT OR ANY OTHER CAUSE, FOR ANY LOSS OF DAMAGE, INCLUDING, WITHOUT LIMITATION, SPECIAL, INCIDENTAL, CONSEQUENTIAL, OR EXEMPLARY DAMAGES. ANY LIABILITY ON THE PART OF ENVIRONMENTAL DATA RESOURCES, INC. IS STRICTLY LIMITED TO A REFUND OF THE AMOUNT PAID FOR THIS REPORT. Purchaser accepts this Report "AS IS". Any analyses, estimates, ratings, environmental risk levels or risk codes provided in this Report are provided for illustrative purposes only, and are not intended to provide, nor should they be interpreted as providing any facts regarding, or prediction or forecast of, any environmental risk for any property. Only a Phase I Environmental Site Assessment performed by an environmental professional can provide information regarding the environmental risk for any property. Additionally, the information provided in this Report is not to be construed as legal advice.

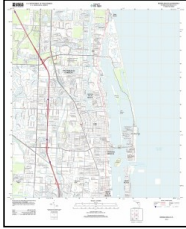
Copyright 2018 by Environmental Data Resources, Inc. All rights reserved. Reproduction in any media or format, in whole or in part, of any report or map of Environmental Data Resources, Inc., or its affiliates, is prohibited without prior written permission.

EDR and its logos (including Sanborn and Sanborn Map) are trademarks of Environmental Data Resources, Inc. or its affiliates. All other trademarks used herein are the property of their respective owners.

Topo Sheet Key

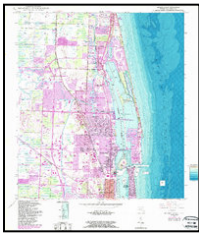
This EDR Topo Map Report is based upon the following USGS topographic map sheets.

2012 Source Sheets



Riviera Beach
2012
7.5-minute, 24000

1983 Source Sheets



Riviera Beach
1983
7.5-minute, 24000
Aerial Photo Revised 1980

1967 Source Sheets



Riviera Beach
1967
7.5-minute, 24000
Aerial Photo Revised 1967

1949 Source Sheets



Riviera Beach
1949
7.5-minute, 24000
Aerial Photo Revised 1942

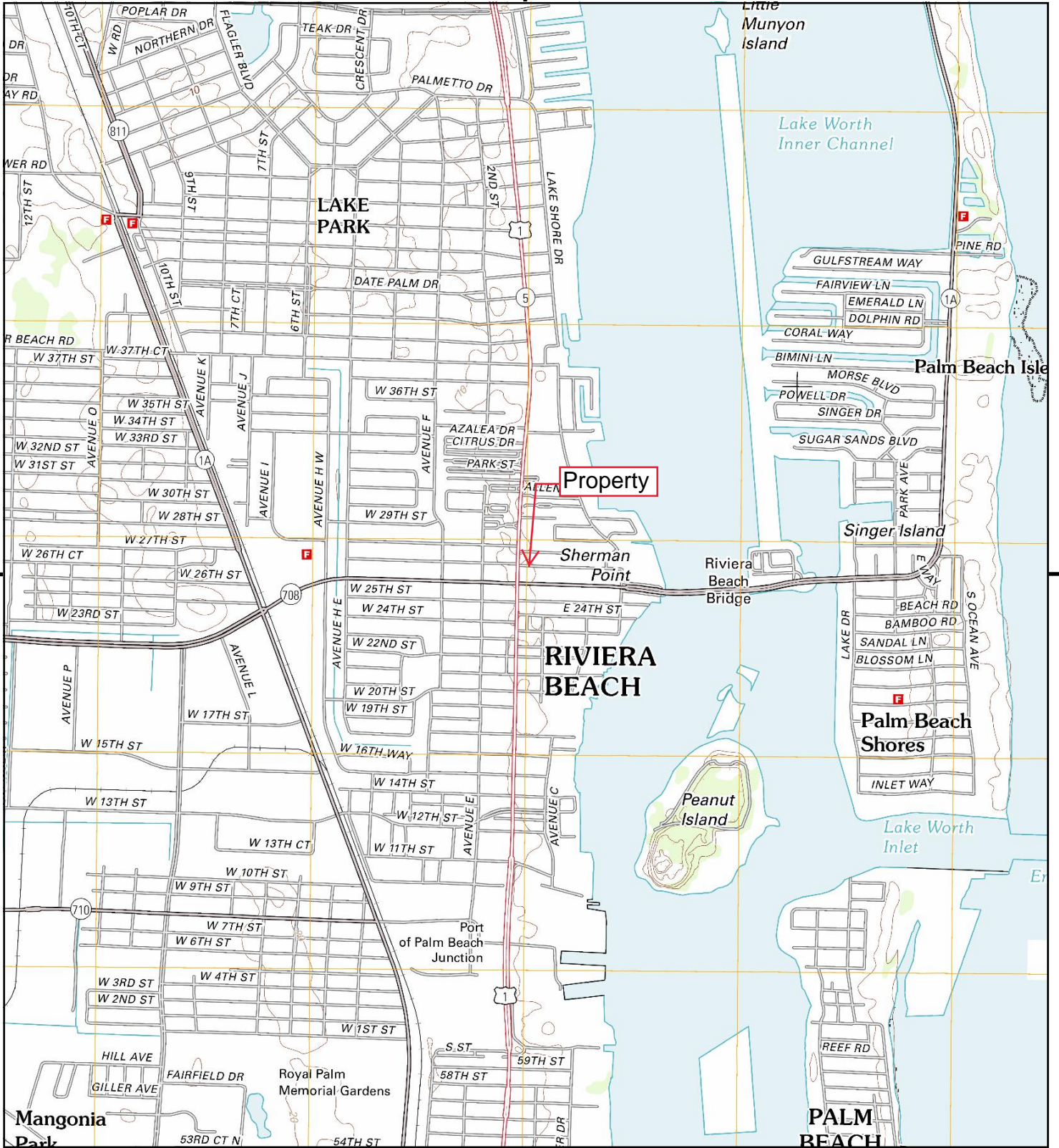
Topo Sheet Key

This EDR Topo Map Report is based upon the following USGS topographic map sheets.

1946 Source Sheets



Riviera Beach
1946
7.5-minute, 24000
Aerial Photo Revised 1942



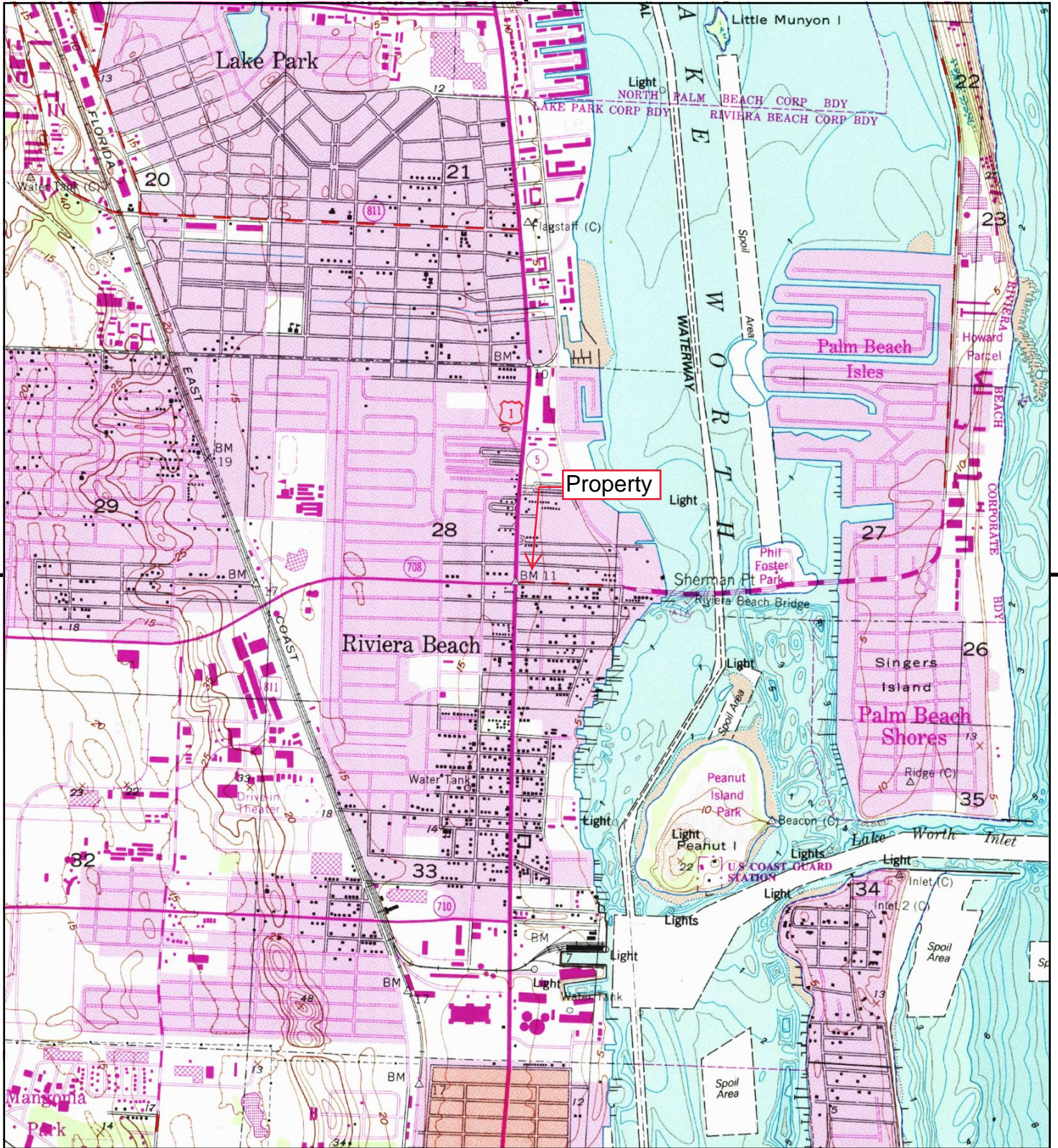
This report includes information from the following map sheet(s).



TP, Riviera Beach, 2012, 7.5-minute

SITE NAME: 2600 Broadway Avenue
 ADDRESS: 2600 Broadway Avenue
 West Palm Beach, FL 33404
 CLIENT: ECS Florida LLC





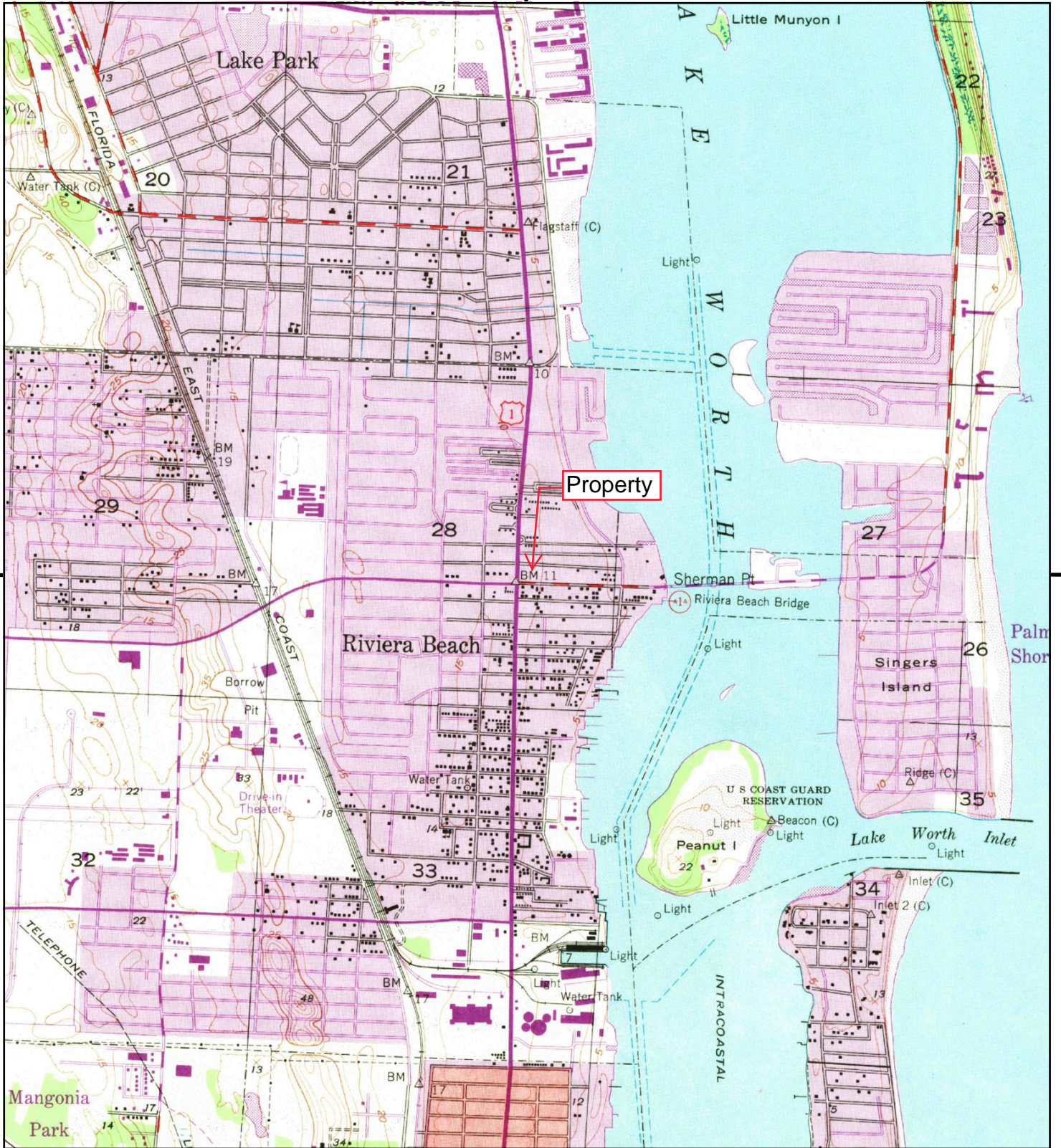
This report includes information from the following map sheet(s).



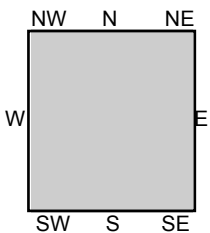
TP, Riviera Beach, 1983, 7.5-minute

SITE NAME: 2600 Broadway Avenue
 ADDRESS: 2600 Broadway Avenue
 West Palm Beach, FL 33404
 CLIENT: ECS Florida LLC





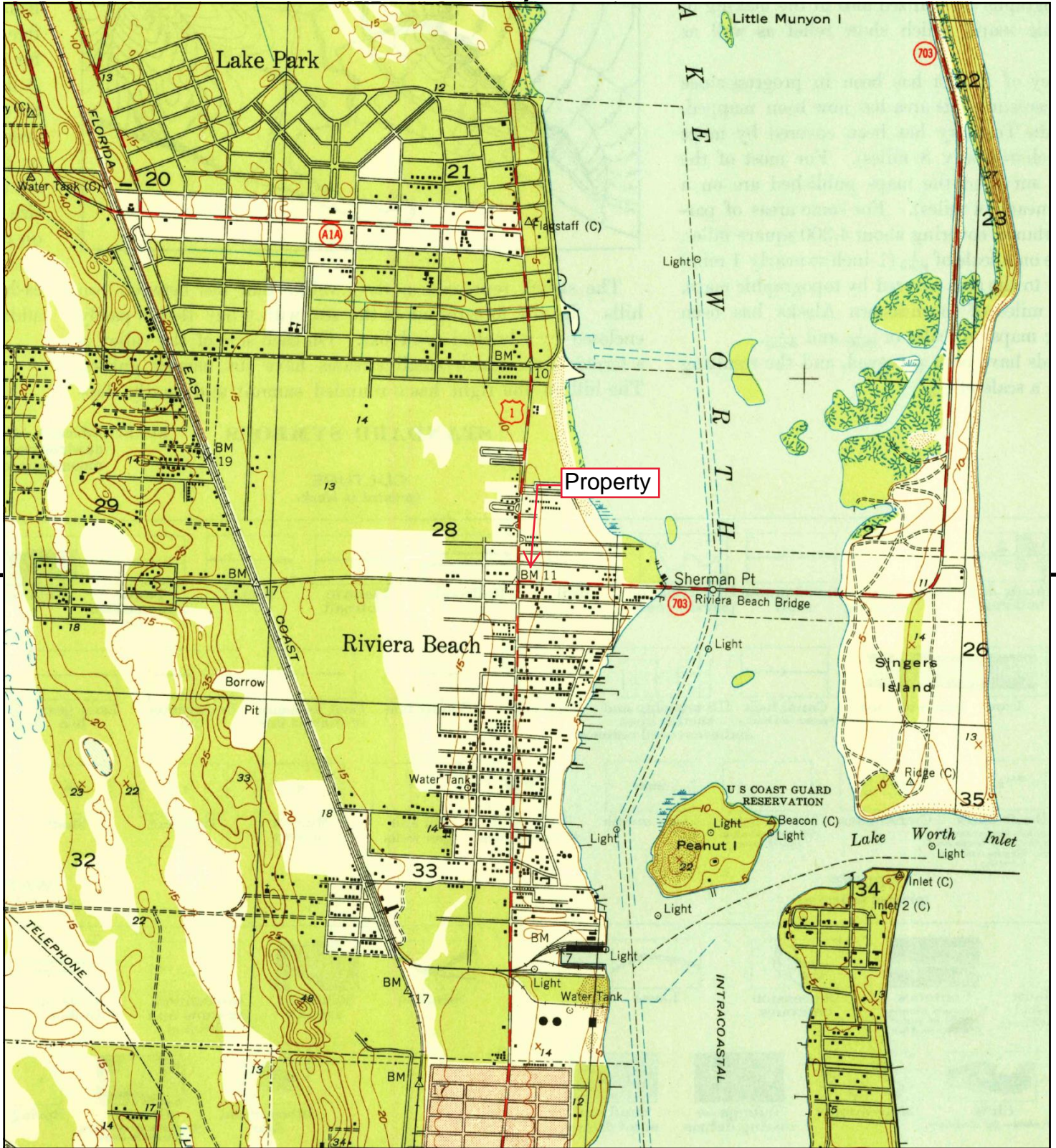
This report includes information from the following map sheet(s).



TP, Riviera Beach, 1967, 7.5-minute

SITE NAME: 2600 Broadway Avenue
 ADDRESS: 2600 Broadway Avenue
 West Palm Beach, FL 33404
 CLIENT: ECS Florida LLC





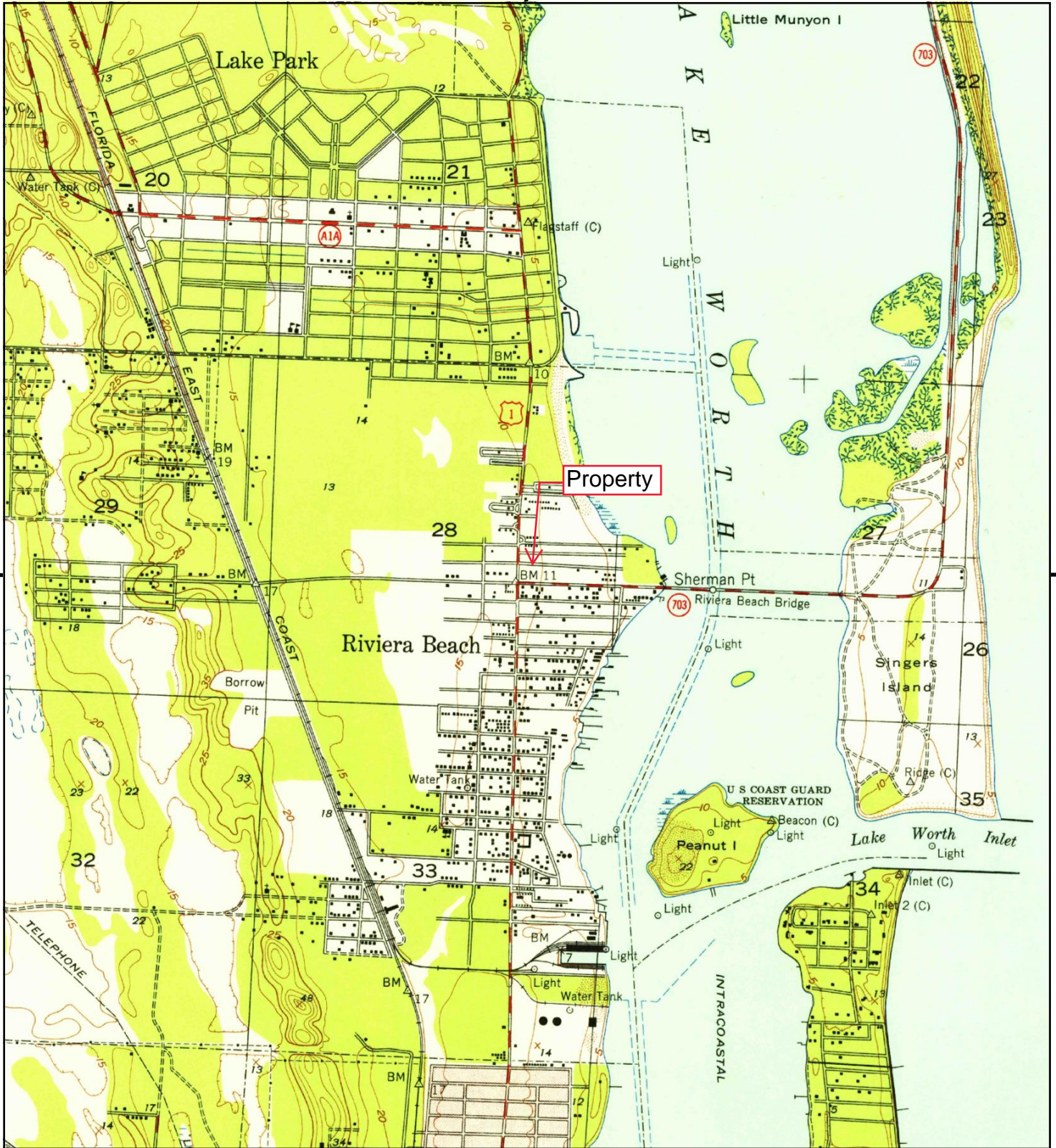
This report includes information from the following map sheet(s).



TP, Riviera Beach, 1949, 7.5-minute

SITE NAME: 2600 Broadway Avenue
 ADDRESS: 2600 Broadway Avenue
 West Palm Beach, FL 33404
 CLIENT: ECS Florida LLC





This report includes information from the following map sheet(s).



TP, Riviera Beach, 1946, 7.5-minute

SITE NAME: 2600 Broadway Avenue
 ADDRESS: 2600 Broadway Avenue
 West Palm Beach, FL 33404
 CLIENT: ECS Florida LLC



2600 Broadway Avenue

2600 Broadway Avenue
West Palm Beach, FL 33404

Inquiry Number: 5414469.5
September 05, 2018

The EDR-City Directory Abstract

TABLE OF CONTENTS

SECTION

Executive Summary

Findings

City Directory Images

Thank you for your business.
Please contact EDR at 1-800-352-0050
with any questions or comments.

Disclaimer - Copyright and Trademark Notice

This Report contains certain information obtained from a variety of public and other sources reasonably available to Environmental Data Resources, Inc. It cannot be concluded from this Report that coverage information for the target and surrounding properties does not exist from other sources. **NO WARRANTY EXPRESSED OR IMPLIED, IS MADE WHATSOEVER IN CONNECTION WITH THIS REPORT. ENVIRONMENTAL DATA RESOURCES, INC. SPECIFICALLY DISCLAIMS THE MAKING OF ANY SUCH WARRANTIES, INCLUDING WITHOUT LIMITATION, MERCHANTABILITY OR FITNESS FOR A PARTICULAR USE OR PURPOSE. ALL RISK IS ASSUMED BY THE USER. IN NO EVENT SHALL ENVIRONMENTAL DATA RESOURCES, INC. BE LIABLE TO ANYONE, WHETHER ARISING OUT OF ERRORS OR OMISSIONS, NEGLIGENCE, ACCIDENT OR ANY OTHER CAUSE, FOR ANY LOSS OR DAMAGE, INCLUDING, WITHOUT LIMITATION, SPECIAL, INCIDENTAL, CONSEQUENTIAL, OR EXEMPLARY DAMAGES. ANY LIABILITY ON THE PART OF ENVIRONMENTAL DATA RESOURCES, INC. IS STRICTLY LIMITED TO A REFUND OF THE AMOUNT PAID FOR THIS REPORT.** Purchaser accepts this Report "AS IS". Any analyses, estimates, ratings, environmental risk levels or risk codes provided in this Report are provided for illustrative purposes only, and are not intended to provide, nor should they be interpreted as providing any facts regarding, or prediction or forecast of, any environmental risk for any property. Only a Phase I Environmental Site Assessment performed by an environmental professional can provide information regarding the environmental risk for any property. Additionally, the information provided in this Report is not to be construed as legal advice.

Copyright 2017 by Environmental Data Resources, Inc. All rights reserved. Reproduction in any media or format, in whole or in part, of any report or map of Environmental Data Resources, Inc. or its affiliates is prohibited without prior written permission.

EDR and its logos (including Sanborn and Sanborn Map) are trademarks of Environmental Data Resources, Inc. or its affiliates. All other trademarks used herein are the property of their respective owners.

EXECUTIVE SUMMARY

DESCRIPTION

Environmental Data Resources, Inc.'s (EDR) City Directory Abstract is a screening tool designed to assist environmental professionals in evaluating potential liability on a target property resulting from past activities. EDR's City Directory Abstract includes a search and abstract of available city directory data. For each address, the directory lists the name of the corresponding occupant at five year intervals.

Business directories including city, cross reference and telephone directories were reviewed, if available, at approximately five year intervals for the years spanning 1920 through 2014. This report compiles information gathered in this review by geocoding the latitude and longitude of properties identified and gathering information about properties within 660 feet of the target property.

A summary of the information obtained is provided in the text of this report.

RECORD SOURCES

EDR's Digital Archive combines historical directory listings from sources such as Cole Information and Dun & Bradstreet. These standard sources of property information complement and enhance each other to provide a more comprehensive report.

EDR is licensed to reproduce certain City Directory works by the copyright holders of those works. The purchaser of this EDR City Directory Report may include it in report(s) delivered to a customer. Reproduction of City Directories without permission of the publisher or licensed vendor may be a violation of copyright.

Data by

infoUSA[®]

Copyright©2008
All Rights Reserved

RESEARCH SUMMARY

The following research sources were consulted in the preparation of this report. An "X" indicates where information was identified in the source and provided in this report.

<u>Year</u>	<u>Source</u>	<u>TP</u>	<u>Adjoining</u>	<u>Text Abstract</u>	<u>Source Image</u>
2014	EDR Digital Archive	X	X	X	-
2010	EDR Digital Archive	X	X	X	-
2005	Hill Donnelly Information Services	-	X	X	-
2000	City Publishing Company, Inc	-	-	-	-
1999	Hill-Donnelly Corporation	-	X	X	-
	Hill-Donnelly Corporation	X	X	X	-
1993	BellSouth Advertising & Publishing Corporation	-	X	X	-
1989	R. L. Polk Co.	-	X	X	-
	R. L. Polk Co.	X	X	X	-
1988	R. L. Polk & Co.	-	-	-	-
1986	R. L. Polk Co.	-	-	-	-

EXECUTIVE SUMMARY

<u>Year</u>	<u>Source</u>	<u>TP</u>	<u>Adjoining</u>	<u>Text Abstract</u>	<u>Source Image</u>
1984	R. L. Polk & Co.	-	X	X	-
	R. L. Polk & Co.	X	X	X	-
1983	R. L. Polk & Co.	-	-	-	-
1982	Southern Bell Telephone and Telegraph Company	-	X	X	-
1979	R. L. Polk & Co.	-	X	X	-
	R. L. Polk & Co.	X	X	X	-
1977	R. L. Polk & Co.	-	-	-	-
1976	Price & Lee Co.	-	-	-	-
1974	R. L. Polk Co.	-	X	X	-
	R. L. Polk Co.	X	X	X	-
1973	R. L. Polk & Co.	-	-	-	-
1972	Southern Bell Telephone and Telegraph Company	-	-	-	-
1970	R. L. Polk & Co.	-	-	-	-
1965	R. L. Polk Co.	-	X	X	-
	R. L. Polk Co.	X	X	X	-
1962	R. L. Polk Co.	-	X	X	-
	R. L. Polk Co.	X	X	X	-
1961	Price & Lee Co.	-	-	-	-
1958	R. L. Polk Co.	-	-	-	-
1957	Price & Lee Co.	-	-	-	-
1956	Price & Lee Co.	-	X	X	-
	Price & Lee Co.	X	X	X	-
1955	R. L. Polk Co.	-	-	-	-
1952	Southern Directory Co.	-	-	-	-
1951	R. L. Polk & Co.	-	X	X	-
	R. L. Polk & Co.	X	X	X	-
1947	R. L. Polk Co.	-	X	X	-
1942	R. L. Polk & Co.	-	X	X	-
1937	R. L. Polk & Co.	-	X	X	-
	R. L. Polk & Co.	X	X	X	-
1932	R. L. Polk & Co.	-	X	X	-
	R. L. Polk & Co.	X	X	X	-
1929	Piedmont Directory Co.	-	X	X	-
	Piedmont Directory Co.	X	X	X	-
1924	Piedmont Directory Co.	-	-	-	-
1920	Piedmont Directory Co.	-	-	-	-

EXECUTIVE SUMMARY

SELECTED ADDRESSES

The following addresses were selected by the client, for EDR to research. An "X" indicates where information was identified.

<u>Address</u>	<u>Type</u>	<u>Findings</u>
Blue Heron Boulevard	Client Entered	

FINDINGS

TARGET PROPERTY INFORMATION

ADDRESS

2600 Broadway Avenue
West Palm Beach, FL 33404

FINDINGS DETAIL

Target Property research detail.

Broadway

2600 Broadway

<u>Year</u>	<u>Uses</u>	<u>Source</u>
2014	FIRST INTERNATIONAL EXCH GROUP	EDR Digital Archive
2010	BANK ATLANTIC	EDR Digital Archive
	COMMUNITY INSURANCE AGENCY	EDR Digital Archive

BROADWAY

2600 BROADWAY

<u>Year</u>	<u>Uses</u>	<u>Source</u>
1984	COMMUNITY FEDERAL SAV & LOAN ASSN OF RIVIERA BCH	R. L. Polk & Co.
	COMMUNITY INSURANCE AGENCY	R. L. Polk & Co.
1979	COMMUNITY FEDERAL SAV & LOAN ASSN OF RIVIERA BCH	R. L. Polk & Co.
	COMMUNITY INSURANCE AGENCY	R. L. Polk & Co.
1974	Community Federal Say & Loan Assn Of Riviera Bch	R. L. Polk Co.
	Cromwell Remsen Pfaffenberger & Gordon Iwys	R. L. Polk Co.
1956	Paramores Fruit House shippers	Price & Lee Co.
1932	VACANT	R. L. Polk & Co.
1929	MERKER F B	Piedmont Directory Co.

BROADWAY ST

2600 BROADWAY ST

<u>Year</u>	<u>Uses</u>	<u>Source</u>
1999	BUTTERMORE ROGER	Hill-Donnelly Corporation
	COMMUNITY SAVINGS	Hill-Donnelly Corporation
	NOUVEAU PRODUCTIONS	Hill-Donnelly Corporation

FINDINGS

<u>Year</u>	<u>Uses</u>	<u>Source</u>
1999	TOMS SCREENS	Hill-Donnelly Corporation
1989	Dugan Charles C phys	R. L. Polk Co.
1974	Dugan Charles C phys	R. L. Polk Co.
1965	COMMUNITY FEDERAL SAV C LOAN ASSN OF RIVIERA BCH	R. L. Polk Co.
	DUGAN CHARLES C PHYS	R. L. Polk Co.
1962	Community Federal Savings & Loan Association of Riviera Beach	R. L. Polk Co.
	Florida Bearing Inc TE	R. L. Polk Co.
1956	Berg Electronics Inc side ent	Price & Lee Co.
1951	Parramoores Fruit House frt shippers	R. L. Polk & Co.
1937	Vacant	R. L. Polk & Co.

FINDINGS

ADJOINING PROPERTY DETAIL

The following Adjoining Property addresses were researched for this report. Detailed findings are provided for each address.

23RD E

30 23RD E

<u>Year</u>	<u>Uses</u>	<u>Source</u>
1956	Cornelio Carmine E	Price & Lee Co.

37 23RD E

<u>Year</u>	<u>Uses</u>	<u>Source</u>
1956	Duncan Robt E	Price & Lee Co.

50 23RD E

<u>Year</u>	<u>Uses</u>	<u>Source</u>
1956	Webb Laura B Mrs	Price & Lee Co.

23RD ST E

17 23RD ST E

<u>Year</u>	<u>Uses</u>	<u>Source</u>
1989	Walsh William Printing Co	R. L. Polk Co.
1984	WALSH WILLIAM PRINTING CO	R. L. Polk & Co.
1979	WALSH WILLIAM PRINTING CO	R. L. Polk & Co.
1974	Walsh William Printing Co	R. L. Polk Co.

30 23RD ST E

<u>Year</u>	<u>Uses</u>	<u>Source</u>
1989	Cornelio Florence A winter res	R. L. Polk Co.
	Cornelio Carmine Mrs	R. L. Polk Co.
1984	CORNELIO CARMINE	R. L. Polk & Co.
1979	CORNELIO CARMINE	R. L. Polk & Co.
1974	Cornelio Mary E Mrs	R. L. Polk Co.

37 23RD ST E

<u>Year</u>	<u>Uses</u>	<u>Source</u>
1999	DECAPUA FRANK	Hill-Donnelly Corporation
1989	Conant Wm A	R. L. Polk Co.
1984	CONANT WM	R. L. Polk & Co.
1979	DUNCAN ELDA M MRS	R. L. Polk & Co.

FINDINGS

<u>Year</u>	<u>Uses</u>	<u>Source</u>
1974	Duncan Elda M Mrs	R. L. Polk Co.

50 23RD ST E

<u>Year</u>	<u>Uses</u>	<u>Source</u>
1999	BLACKWELL C	Hill-Donnelly Corporation
1989	Vacant	R. L. Polk Co.
1984	TIBBETTS RICHD C	R. L. Polk & Co.
1979	WEBB HOWARD E	R. L. Polk & Co.
1974	Wallace Jean Mrs	R. L. Polk Co.

24TH ST E

24 24TH ST E

<u>Year</u>	<u>Uses</u>	<u>Source</u>
1999	RIELLY THOMAS	Hill-Donnelly Corporation
1984	RIELLY THOS	R. L. Polk & Co.
1979	RIELLY THOS	R. L. Polk & Co.

25 24TH ST E

<u>Year</u>	<u>Uses</u>	<u>Source</u>
1999	NUBIN JACK	Hill-Donnelly Corporation
1984	ARNOLD ELBERT	R. L. Polk & Co.
1979	ARNOLD ELBERT	R. L. Polk & Co.

30 24TH ST E

<u>Year</u>	<u>Uses</u>	<u>Source</u>
1984	KILES TV REPR	R. L. Polk & Co.
1979	KILES TV REPR	R. L. Polk & Co.

31 24TH ST E

<u>Year</u>	<u>Uses</u>	<u>Source</u>
1999	CAPUTO G	Hill-Donnelly Corporation
1984	WORCESTER HENRY E	R. L. Polk & Co.
	WORCESTER SHIRLEY	R. L. Polk & Co.
1979	PERRY ESTHER E MRS	R. L. Polk & Co.

37 24TH ST E

<u>Year</u>	<u>Uses</u>	<u>Source</u>
1999	CARSTENS KURTH	Hill-Donnelly Corporation
1984	CARSTENS KURT H	R. L. Polk & Co.
1979	CARSTENS KURT H	R. L. Polk & Co.

FINDINGS

38 24TH ST E

<u>Year</u>	<u>Uses</u>	<u>Source</u>
1999	BRANCATO J G	Hill-Donnelly Corporation
1984	HUMPHRIES WM L	R. L. Polk & Co.
1979	HUMPHRIES WM L	R. L. Polk & Co.

45 24TH ST E

<u>Year</u>	<u>Uses</u>	<u>Source</u>
1999	RUCKLE V W	Hill-Donnelly Corporation
1984	RUCKLE V M	R. L. Polk & Co.
1979	RUCKLE V M	R. L. Polk & Co.

50 24TH ST E

<u>Year</u>	<u>Uses</u>	<u>Source</u>
1999	WALLS JESSE	Hill-Donnelly Corporation
1984	JODOIN OMER	R. L. Polk & Co.
1979	JODOIN OMER	R. L. Polk & Co.

100 24TH ST E

<u>Year</u>	<u>Uses</u>	<u>Source</u>
1999	TIBBETTS RICHARD C	Hill-Donnelly Corporation
1984	PEOPLES JOHN C	R. L. Polk & Co.
	PEOPLES JACK MARINE ELECTRONICS SUPS	R. L. Polk & Co.
1979	PEOPLES JOHN C	R. L. Polk & Co.
	PEOPLES JACK MARINE ELECTRONICS	R. L. Polk & Co.

101 24TH ST E

<u>Year</u>	<u>Uses</u>	<u>Source</u>
1999	LANGONI C B	Hill-Donnelly Corporation
1984	ALLAN FRANCES H MRS	R. L. Polk & Co.
1979	ALLAN FRANCES H MRS	R. L. Polk & Co.

107 24TH ST E

<u>Year</u>	<u>Uses</u>	<u>Source</u>
1984	GAUTHIER VIRGINIA	R. L. Polk & Co.
1979	MORGAN THOS	R. L. Polk & Co.

110 24TH ST E

<u>Year</u>	<u>Uses</u>	<u>Source</u>
1999	REID DEBORAH	Hill-Donnelly Corporation

FINDINGS

<u>Year</u>	<u>Uses</u>	<u>Source</u>
1984	WALDRON O	R. L. Polk & Co.
1979	WALDRON O	R. L. Polk & Co.

118 24TH ST E

<u>Year</u>	<u>Uses</u>	<u>Source</u>
1999	TOTTEN G J	Hill-Donnelly Corporation
1984	PAPPERT CHARLES H	R. L. Polk & Co.
1979	PAPPERT CHARLES H	R. L. Polk & Co.

119 24TH ST E

<u>Year</u>	<u>Uses</u>	<u>Source</u>
1999	KING D L	Hill-Donnelly Corporation
1984	YATES ELIZ A MRS	R. L. Polk & Co.
1979	YATES ARNOLD	R. L. Polk & Co.

127 24TH ST E

<u>Year</u>	<u>Uses</u>	<u>Source</u>
1999	DODDRIDGE L	Hill-Donnelly Corporation
1984	HEATH ANNA M	R. L. Polk & Co.
1979	HEATH ANNA M	R. L. Polk & Co.

130 24TH ST E

<u>Year</u>	<u>Uses</u>	<u>Source</u>
1999	ERWIN M M	Hill-Donnelly Corporation
1984	HUGHES WILL H	R. L. Polk & Co.
1979	HUGHES WILL H	R. L. Polk & Co.

135 24TH ST E

<u>Year</u>	<u>Uses</u>	<u>Source</u>
1999	ELSNER J J JR	Hill-Donnelly Corporation
1984	RICKER WM	R. L. Polk & Co.
1979	EPSTEIN LOUIS	R. L. Polk & Co.

24TH ST W

23 24TH ST W

<u>Year</u>	<u>Uses</u>	<u>Source</u>
1984	VACANT	R. L. Polk & Co.
1979	TRADER BETTY	R. L. Polk & Co.

FINDINGS

25 24TH ST W

<u>Year</u>	<u>Uses</u>	<u>Source</u>
1984	NEWLAN DAVIS L	R. L. Polk & Co.
1979	MITCHELL BILLY D	R. L. Polk & Co.

34 24TH ST W

<u>Year</u>	<u>Uses</u>	<u>Source</u>
1999	STEPHENS MARIA	Hill-Donnelly Corporation
1984	4 KNOX HENRY	R. L. Polk & Co.
	3 VACANT	R. L. Polk & Co.
	2 JONES LYLES	R. L. Polk & Co.
	1 LOCKETT ETHEL	R. L. Polk & Co.
	APARTMENTS	R. L. Polk & Co.
1979	4 KNOX HENRY	R. L. Polk & Co.
	3 RIVERS WILL O	R. L. Polk & Co.
	APARTMENTS	R. L. Polk & Co.
	1 LOCEH ETHEL	R. L. Polk & Co.
	2 DINGLER R P	R. L. Polk & Co.

35 24TH ST W

<u>Year</u>	<u>Uses</u>	<u>Source</u>
1999	MAHATHEY RYLAND	Hill-Donnelly Corporation
1984	MAHATHEY RYLAND F	R. L. Polk & Co.
1979	MAHATHEY RYLAND F	R. L. Polk & Co.

36 24TH ST W

<u>Year</u>	<u>Uses</u>	<u>Source</u>
1984	VACANT	R. L. Polk & Co.
1979	ACEVEDO LOUIS	R. L. Polk & Co.

38 24TH ST W

<u>Year</u>	<u>Uses</u>	<u>Source</u>
1984	VACANT	R. L. Polk & Co.
1979	JONES LYLSE	R. L. Polk & Co.

49 24TH ST W

<u>Year</u>	<u>Uses</u>	<u>Source</u>
1999	WILCOX T H	Hill-Donnelly Corporation
1984	CARTWRIGHT CHARLES L	R. L. Polk & Co.
1979	CARTWRIGHT CHARLES L	R. L. Polk & Co.

FINDINGS

54 24TH ST W

<u>Year</u>	<u>Uses</u>	<u>Source</u>
1999	BLAND MIRIAM	Hill-Donnelly Corporation
1984	THOMPSON E SCOTT	R. L. Polk & Co.
1979	THOMPSON MARY E MRS	R. L. Polk & Co.

65 24TH ST W

<u>Year</u>	<u>Uses</u>	<u>Source</u>
1999	HERT J	Hill-Donnelly Corporation
1984	BOUNHEUANGVITH KEK	R. L. Polk & Co.
1979	SMITH JOE	R. L. Polk & Co.

25TH ST E

24 25TH ST E

<u>Year</u>	<u>Uses</u>	<u>Source</u>
1999	SAUNDERS B	Hill-Donnelly Corporation
1984	BROWN ELLEN	R. L. Polk & Co.
1979	VACANT	R. L. Polk & Co.

25 25TH ST E

<u>Year</u>	<u>Uses</u>	<u>Source</u>
1999	BELLINGER CELESTE	Hill-Donnelly Corporation
1984	BROWN JAMES I	R. L. Polk & Co.
1979	BROWN JAMES	R. L. Polk & Co.

32 25TH ST E

<u>Year</u>	<u>Uses</u>	<u>Source</u>
1999	PRICE E J	Hill-Donnelly Corporation
1984	PRICE	R. L. Polk & Co.
1979	MOREE T J	R. L. Polk & Co.

34 25TH ST E

<u>Year</u>	<u>Uses</u>	<u>Source</u>
1984	PRICE EVELYN	R. L. Polk & Co.

35 25TH ST E

<u>Year</u>	<u>Uses</u>	<u>Source</u>
1999	GOLDWIRE SHAI	Hill-Donnelly Corporation
1984	YOUNGS ADDISON I	R. L. Polk & Co.
1979	YOUNGS ADDISON I	R. L. Polk & Co.

FINDINGS

40 25TH ST E

<u>Year</u>	<u>Uses</u>	<u>Source</u>
1999	PRICE KIMBERLEE	Hill-Donnelly Corporation
1984	ERVIN MICHAEL	R. L. Polk & Co.
1979	BULLARD CYRIL F	R. L. Polk & Co.

48 25TH ST E

<u>Year</u>	<u>Uses</u>	<u>Source</u>
1999	PETIT GLEN	Hill-Donnelly Corporation
1984	CARNER FRANCIS H	R. L. Polk & Co.
1979	VACANT	R. L. Polk & Co.

49 25TH ST E

<u>Year</u>	<u>Uses</u>	<u>Source</u>
1999	MARTINEZ EDWARD	Hill-Donnelly Corporation
1984	FOX HAROLD	R. L. Polk & Co.
1979	FOX HAROLD	R. L. Polk & Co.

56 25TH ST E

<u>Year</u>	<u>Uses</u>	<u>Source</u>
1999	GIRARD MARCEL	Hill-Donnelly Corporation
1984	GIRARD MARCEL C	R. L. Polk & Co.
1979	GIRARD MARCEL C	R. L. Polk & Co.

61 25TH ST E

<u>Year</u>	<u>Uses</u>	<u>Source</u>
1984	TRANSIENT	R. L. Polk & Co.
1979	AMMANN ALAN W	R. L. Polk & Co.

98 25TH ST E

<u>Year</u>	<u>Uses</u>	<u>Source</u>
1979	TRANSIENT	R. L. Polk & Co.

100 25TH ST E

<u>Year</u>	<u>Uses</u>	<u>Source</u>
1979	GUIN FLEETWOOD	R. L. Polk & Co.

101 25TH ST E

<u>Year</u>	<u>Uses</u>	<u>Source</u>
1999	GIBSON J M	Hill-Donnelly Corporation
1984	GIBSON DON	R. L. Polk & Co.
1979	DOMSKY ALEX S	R. L. Polk & Co.

FINDINGS

<u>Year</u>	<u>Uses</u>	<u>Source</u>
1979	RUSSO GAETANO C	R. L. Polk & Co.

108 25TH ST E

<u>Year</u>	<u>Uses</u>	<u>Source</u>
1979	VACANT	R. L. Polk & Co.

109 25TH ST E

<u>Year</u>	<u>Uses</u>	<u>Source</u>
1999	SCHIFSKY J L	Hill-Donnelly Corporation
1984	HANF ANNA MRS	R. L. Polk & Co.
1979	HANF ANNA MRS	R. L. Polk & Co.

116 25TH ST E

<u>Year</u>	<u>Uses</u>	<u>Source</u>
1984	TANG HOE	R. L. Polk & Co.
1979	CAPRI PATK	R. L. Polk & Co.

117 25TH ST E

<u>Year</u>	<u>Uses</u>	<u>Source</u>
1999	MOHR L H	Hill-Donnelly Corporation
1984	LAWLOR JOHN D WINTER RES	R. L. Polk & Co.
1979	NO RETURN	R. L. Polk & Co.

122 25TH ST E

<u>Year</u>	<u>Uses</u>	<u>Source</u>
1979	BUSH YVONNE	R. L. Polk & Co.

124 25TH ST E

<u>Year</u>	<u>Uses</u>	<u>Source</u>
1984	JEN AVIECECE	R. L. Polk & Co.
	JEAN JOB	R. L. Polk & Co.
1979	TOKARZ RICHD	R. L. Polk & Co.

125 25TH ST E

<u>Year</u>	<u>Uses</u>	<u>Source</u>
1999	DOANE W D	Hill-Donnelly Corporation
1984	DES JARDINE EMERSON A	R. L. Polk & Co.
1979	DES JARDINE EMERSON A	R. L. Polk & Co.

FINDINGS

133 25TH ST E

<u>Year</u>	<u>Uses</u>	<u>Source</u>
1999	ROBINSON D	Hill-Donnelly Corporation
1984	CAPRIOLOI PATK L	R. L. Polk & Co.
1979	VACANT	R. L. Polk & Co.

141 25TH ST E

<u>Year</u>	<u>Uses</u>	<u>Source</u>
1999	ARMETTA PAUL	Hill-Donnelly Corporation
1984	OCHS EDNA M	R. L. Polk & Co.
1979	OCHS EDNA M	R. L. Polk & Co.

25TH ST W

30 25TH ST W

<u>Year</u>	<u>Uses</u>	<u>Source</u>
1984	COLE JAMES	R. L. Polk & Co.
1979	COLE JAMES	R. L. Polk & Co.

42 25TH ST W

<u>Year</u>	<u>Uses</u>	<u>Source</u>
1984	MANNEY STALEY W	R. L. Polk & Co.
1979	VACANT	R. L. Polk & Co.

43 25TH ST W

<u>Year</u>	<u>Uses</u>	<u>Source</u>
1984	ARIAL LENDA	R. L. Polk & Co.
1979	WARD KARL	R. L. Polk & Co.

45 25TH ST W

<u>Year</u>	<u>Uses</u>	<u>Source</u>
1999	WILLIAMS W Z	Hill-Donnelly Corporation
1984	SANDS J A	R. L. Polk & Co.
1979	JONES CLARENCE	R. L. Polk & Co.

46 25TH ST W

<u>Year</u>	<u>Uses</u>	<u>Source</u>
1984	BENSO NATHAN	R. L. Polk & Co.
1979	LEDFORD JUDITH A	R. L. Polk & Co.

FINDINGS

50 25TH ST W

<u>Year</u>	<u>Uses</u>	<u>Source</u>
1984	GILLIS K Y	R. L. Polk & Co.
1979	ZELLNER ANETTA	R. L. Polk & Co.

54 25TH ST W

<u>Year</u>	<u>Uses</u>	<u>Source</u>
1979	NO RETURN	R. L. Polk & Co.

58 25TH ST W

<u>Year</u>	<u>Uses</u>	<u>Source</u>
1984	FORBES SAML	R. L. Polk & Co.
1979	PHILLIPS LOUISE	R. L. Polk & Co.

100 25TH ST W

<u>Year</u>	<u>Uses</u>	<u>Source</u>
1999	SHARPE JERIKA	Hill-Donnelly Corporation
1984	DESIR JULES	R. L. Polk & Co.
1979	TRANSIENT	R. L. Polk & Co.

101 25TH ST W

<u>Year</u>	<u>Uses</u>	<u>Source</u>
1984	TRANSIENT	R. L. Polk & Co.
1979	TRANSIENT	R. L. Polk & Co.

108 25TH ST W

<u>Year</u>	<u>Uses</u>	<u>Source</u>
1984	WILLIAMS GLORIA Y	R. L. Polk & Co.
1979	TRANSIENT	R. L. Polk & Co.

119 25TH ST W

<u>Year</u>	<u>Uses</u>	<u>Source</u>
1999	BRADFORD RUSSELL	Hill-Donnelly Corporation
1984	TURNER ALBERTA	R. L. Polk & Co.
1979	STURRUP EARLINE	R. L. Polk & Co.

54A 25TH ST W

<u>Year</u>	<u>Uses</u>	<u>Source</u>
1984	CURRY CLIFFORD	R. L. Polk & Co.

FINDINGS

54B 25TH ST W

<u>Year</u>	<u>Uses</u>	<u>Source</u>
1984	LEWIS EUGENE	R. L. Polk & Co.

119 1/2 25TH ST W

<u>Year</u>	<u>Uses</u>	<u>Source</u>
1979	VACANT	R. L. Polk & Co.

27TH ST

104 27TH ST

<u>Year</u>	<u>Uses</u>	<u>Source</u>
2005	Tamarind Ave	Hill Donnelly Information Services
	Poussely Lenese	Hill Donnelly Information Services

27TH ST E

24 27TH ST E

<u>Year</u>	<u>Uses</u>	<u>Source</u>
1999	DANIELS KEISHA	Hill-Donnelly Corporation
	BLACKMON ERIC	Hill-Donnelly Corporation
1984	6 VACANT	R. L. Polk & Co.
	5 VACANT	R. L. Polk & Co.
	4 KREIDLER VERONICA	R. L. Polk & Co.
	TARRY COURT APTS	R. L. Polk & Co.
	1 FISCHER D	R. L. Polk & Co.
	2 VACANT	R. L. Polk & Co.
	3 VACANT	R. L. Polk & Co.
1979	4 KREIDLER VERONICA	R. L. Polk & Co.
	TARRY COURT	R. L. Polk & Co.
	5 GUEST HSE	R. L. Polk & Co.
	6 CAPILLA JOSEPH	R. L. Polk & Co.
	1 CADDY KATH R MRS	R. L. Polk & Co.

33 27TH ST E

<u>Year</u>	<u>Uses</u>	<u>Source</u>
1999	SAMUELS NOEL G	Hill-Donnelly Corporation
1984	APARTMENTS	R. L. Polk & Co.
	1 TRANSIENT (1-4)	R. L. Polk & Co.
1979	APARTMENTS	R. L. Polk & Co.
	1 WATKINS CHARLES	R. L. Polk & Co.

FINDINGS

<u>Year</u>	<u>Uses</u>	<u>Source</u>
1979	2 SCROLLA J D	R. L. Polk & Co.
	2 BEBBLE PAT B	R. L. Polk & Co.
	4 GEISLER CARL	R. L. Polk & Co.

41 27TH ST E

<u>Year</u>	<u>Uses</u>	<u>Source</u>
1999	LEUNG DOMINIC	Hill-Donnelly Corporation
1984	ANDERSON ZORADA D	R. L. Polk & Co.
1979	SEN HO THI INE	R. L. Polk & Co.

48 27TH ST E

<u>Year</u>	<u>Uses</u>	<u>Source</u>
1999	PRECIOUS CORNERSTONE CHURCH	Hill-Donnelly Corporation
1984	WESLEY CHINESE CHAPEL	R. L. Polk & Co.
	KUO WESLEY REV	R. L. Polk & Co.
1979	WESLEY COMMUNITY CHAPEL	R. L. Polk & Co.
	SARVER CLIF REV	
	1 FIORELLA RUSS	R. L. Polk & Co.
	2 PICKERT ALOIS	R. L. Polk & Co.
	3 MC WRIGHT RICHD	R. L. Polk & Co.

49 27TH ST E

<u>Year</u>	<u>Uses</u>	<u>Source</u>
1999	WILDEMAN MARY BIRD	Hill-Donnelly Corporation
	LUCIEN VENOIT	Hill-Donnelly Corporation

57 27TH ST E

<u>Year</u>	<u>Uses</u>	<u>Source</u>
1999	DAWSON MARTY E	Hill-Donnelly Corporation
1984	WINSLOW SCOTT C	R. L. Polk & Co.
1979	NEWMAN CAMILLE	R. L. Polk & Co.

58 27TH ST E

<u>Year</u>	<u>Uses</u>	<u>Source</u>
1999	SMALL EDWIN	Hill-Donnelly Corporation
1984	WILSEY LORETTA	R. L. Polk & Co.
1979	WILSEY LORETTA	R. L. Polk & Co.

100 27TH ST E

<u>Year</u>	<u>Uses</u>	<u>Source</u>
1984	MANTOVANI BLANCHE	R. L. Polk & Co.

FINDINGS

<u>Year</u>	<u>Uses</u>	<u>Source</u>
1979	MANTOVANI BLANCHE	R. L. Polk & Co.

101 27TH ST E

<u>Year</u>	<u>Uses</u>	<u>Source</u>
1984	HOUCK KENNETH C	R. L. Polk & Co.
1979	HOUCK KENNETH C	R. L. Polk & Co.

102 27TH ST E

<u>Year</u>	<u>Uses</u>	<u>Source</u>
1984	KALEP ELVY	R. L. Polk & Co.
1979	BROWN MARIE	R. L. Polk & Co.

104 27TH ST E

<u>Year</u>	<u>Uses</u>	<u>Source</u>
1984	SCHUMM LEO S	R. L. Polk & Co.
1979	SCHUMM LEO S	R. L. Polk & Co.

107 27TH ST E

<u>Year</u>	<u>Uses</u>	<u>Source</u>
1984	EICHELE LAUREEN	R. L. Polk & Co.
1979	MARTIN CHAS	R. L. Polk & Co.

109 27TH ST E

<u>Year</u>	<u>Uses</u>	<u>Source</u>
1999	GILL ANTONIO	Hill-Donnelly Corporation
1984	NONCENT PIERRE R	R. L. Polk & Co.
	RITZ FRANCIS E	R. L. Polk & Co.

111 27TH ST E

<u>Year</u>	<u>Uses</u>	<u>Source</u>
1984	MARRA ANTONIO	R. L. Polk & Co.
	POITRAS JOE	R. L. Polk & Co.
1979	BECKER APARTMENTS	R. L. Polk & Co.
	BECKER HAROLD E	R. L. Polk & Co.

113 27TH ST E

<u>Year</u>	<u>Uses</u>	<u>Source</u>
1999	ISMOND ROCHENEL	Hill-Donnelly Corporation
1984	BABCOCK BOB	R. L. Polk & Co.

FINDINGS

114 27TH ST E

<u>Year</u>	<u>Uses</u>	<u>Source</u>
1999	WALTON THOMAS	Hill-Donnelly Corporation
	WILLIAMS IESHA	Hill-Donnelly Corporation
1984	BIRD LEM	R. L. Polk & Co.
1979	BIRD LEM	R. L. Polk & Co.

120 27TH ST E

<u>Year</u>	<u>Uses</u>	<u>Source</u>
1999	VERNA JEAN	Hill-Donnelly Corporation
	REICHEL DENNIS J	Hill-Donnelly Corporation
	REICHEL DENNIS J	Hill-Donnelly Corporation
	REICHEL DENNIS J	Hill-Donnelly Corporation
	REICHEL DENNIS J	Hill-Donnelly Corporation
	BENETT CHARLES	Hill-Donnelly Corporation
	MCKINNON M	Hill-Donnelly Corporation
1984	1 TRANSIENT (8 APTS 1-8)	R. L. Polk & Co.
	LAYS APARTMENTS	R. L. Polk & Co.
1979	3 GILLESPIE PAUL	R. L. Polk & Co.
	2 TRANSIENT	R. L. Polk & Co.
	1 TRANSIENT	R. L. Polk & Co.
	LAYS APARTMENTS	R. L. Polk & Co.
	4 ZINNO HARRY WINTER RES	R. L. Polk & Co.
	5 TRANSIENT (APTS 5-8)	R. L. Polk & Co.

131 27TH ST E

<u>Year</u>	<u>Uses</u>	<u>Source</u>
1999	DAVIS AKILIA	Hill-Donnelly Corporation
	HARTFIELD SERINA	Hill-Donnelly Corporation
	KILMER E	Hill-Donnelly Corporation
1984	2 HADAM KIMBERLY M	R. L. Polk & Co.
	BREE Z DECK APARTMENTS	R. L. Polk & Co.
	1 DUNMARK RICHARD G	R. L. Polk & Co.
1979	7 WILLIAMS ALBERT H	R. L. Polk & Co.
	1 TRANSIENT (APTS 1-6)	R. L. Polk & Co.
	BREE Z DECK APARTMENTS	R. L. Polk & Co.

139 27TH ST E

<u>Year</u>	<u>Uses</u>	<u>Source</u>
1999	WILFRID MACAJOU	Hill-Donnelly Corporation

FINDINGS

<u>Year</u>	<u>Uses</u>	<u>Source</u>
1984	SUNNI SANDS APARTMENTS	R. L. Polk & Co.
	ADAMS M	R. L. Polk & Co.
1979	SUNNI SANDS APARTMENTS	R. L. Polk & Co.
	AARON JAMES O	R. L. Polk & Co.

49A 27TH ST E

<u>Year</u>	<u>Uses</u>	<u>Source</u>
1984	HENDERSHOT DONALD	R. L. Polk & Co.

49B 27TH ST E

<u>Year</u>	<u>Uses</u>	<u>Source</u>
1984	HENDERSHOT MARIE	R. L. Polk & Co.

49C 27TH ST E

<u>Year</u>	<u>Uses</u>	<u>Source</u>
1984	DICKERSON MARGT	R. L. Polk & Co.

109A 27TH ST E

<u>Year</u>	<u>Uses</u>	<u>Source</u>
1979	VACANT	R. L. Polk & Co.

113A 27TH ST E

<u>Year</u>	<u>Uses</u>	<u>Source</u>
1984	GILLENWATER PAUL	R. L. Polk & Co.
1979	FEELEY MARY F	R. L. Polk & Co.

27TH ST W

25 27TH ST W

<u>Year</u>	<u>Uses</u>	<u>Source</u>
1999	LARSON PETER	Hill-Donnelly Corporation
1984	LARSON PETER	R. L. Polk & Co.
1979	LARSON PETER	R. L. Polk & Co.

34 27TH ST W

<u>Year</u>	<u>Uses</u>	<u>Source</u>
1999	BURRIS WILLIAM	Hill-Donnelly Corporation
1984	WEEKS CINDY	R. L. Polk & Co.
1979	WEEKS CINDY	R. L. Polk & Co.

FINDINGS

41 27TH ST W

<u>Year</u>	<u>Uses</u>	<u>Source</u>
1999	WILLIAMS MICHAEL	Hill-Donnelly Corporation
1984	HARRISON HARRY R	R. L. Polk & Co.
1979	HARRISON HARRY R	R. L. Polk & Co.

42 27TH ST W

<u>Year</u>	<u>Uses</u>	<u>Source</u>
1999	SHERMER ROY	Hill-Donnelly Corporation
1984	VACANT	R. L. Polk & Co.
1979	WAITE DON	R. L. Polk & Co.

45 27TH ST W

<u>Year</u>	<u>Uses</u>	<u>Source</u>
1999	HOLMES LORICE	Hill-Donnelly Corporation
1984	DEGENARO ANTHONY J	R. L. Polk & Co.
1979	DEGENARO ANTHONY J	R. L. Polk & Co.

46 27TH ST W

<u>Year</u>	<u>Uses</u>	<u>Source</u>
1999	MACON T	Hill-Donnelly Corporation
1984	BROADWELL VIRGIE	R. L. Polk & Co.
1979	OSTROWSKI ANN	R. L. Polk & Co.

49 27TH ST W

<u>Year</u>	<u>Uses</u>	<u>Source</u>
1999	DEGENARO M E	Hill-Donnelly Corporation
1984	DEGENARO MARGT E	R. L. Polk & Co.
1979	DEGENARO MARGT E	R. L. Polk & Co.

53 27TH ST W

<u>Year</u>	<u>Uses</u>	<u>Source</u>
1984	RATHMAN DARBY	R. L. Polk & Co.

57 27TH ST W

<u>Year</u>	<u>Uses</u>	<u>Source</u>
1999	PRINGLEY VALERIE	Hill-Donnelly Corporation
1984	KASMERSKI FRANCES S	R. L. Polk & Co.
1979	VACANT	R. L. Polk & Co.

FINDINGS

58 27TH ST W

<u>Year</u>	<u>Uses</u>	<u>Source</u>
1984	GLOWACKI ANN	R. L. Polk & Co.
1979	GLOWACKI ANN	R. L. Polk & Co.

121 27TH ST W

<u>Year</u>	<u>Uses</u>	<u>Source</u>
1999	HAZEL EVORLA	Hill-Donnelly Corporation
	PETERSON J LOUISE	Hill-Donnelly Corporation
1984	LEMNITZER SARAH	R. L. Polk & Co.
1979	ANDERSON PHILIP	R. L. Polk & Co.

122 27TH ST W

<u>Year</u>	<u>Uses</u>	<u>Source</u>
1999	HIGHTOWER CALVIN	Hill-Donnelly Corporation

46B 27TH ST W

<u>Year</u>	<u>Uses</u>	<u>Source</u>
1979	HIGGINS ELIZ V	R. L. Polk & Co.

28D ST W

23 28D ST W

<u>Year</u>	<u>Uses</u>	<u>Source</u>
1989	Pottery Shop The	R. L. Polk Co.

30 28D ST W

<u>Year</u>	<u>Uses</u>	<u>Source</u>
1989	Woody James M	R. L. Polk Co.

34 28D ST W

<u>Year</u>	<u>Uses</u>	<u>Source</u>
1989	Stoll Inez Mrs	R. L. Polk Co.

38 28D ST W

<u>Year</u>	<u>Uses</u>	<u>Source</u>
1989	Waters Joseph	R. L. Polk Co.

40 28D ST W

<u>Year</u>	<u>Uses</u>	<u>Source</u>
1989	Tracey Rene	R. L. Polk Co.

FINDINGS

42 28D ST W

<u>Year</u>	<u>Uses</u>	<u>Source</u>
1989	Fitzgerald Anna M Mrs	R. L. Polk Co.

48 28D ST W

<u>Year</u>	<u>Uses</u>	<u>Source</u>
1989	Warehouse	R. L. Polk Co.

54 28D ST W

<u>Year</u>	<u>Uses</u>	<u>Source</u>
1989	Miller Donald	R. L. Polk Co.

58 28D ST W

<u>Year</u>	<u>Uses</u>	<u>Source</u>
1989	Miller M	R. L. Polk Co.

64 28D ST W

<u>Year</u>	<u>Uses</u>	<u>Source</u>
1989	Vacant	R. L. Polk Co.

28TH ST E

28 28TH ST E

<u>Year</u>	<u>Uses</u>	<u>Source</u>
1999	LAZDINS ALBINA	Hill-Donnelly Corporation
1984	SWERN CARL M	R. L. Polk & Co.
1979	SWERN CARL M	R. L. Polk & Co.

40 28TH ST E

<u>Year</u>	<u>Uses</u>	<u>Source</u>
1999	TEMPERLY H L	Hill-Donnelly Corporation
1984	MOONEY V OCTAVINE MRS	R. L. Polk & Co.
1979	MOONEY V OCTAVINE MRS	R. L. Polk & Co.

52 28TH ST E

<u>Year</u>	<u>Uses</u>	<u>Source</u>
1999	LEMLEY PETE	Hill-Donnelly Corporation
1984	LAWRENCE HOWARD E	R. L. Polk & Co.
1979	LAWRENCE HOWARD E	R. L. Polk & Co.

FINDINGS

53 28TH ST E

<u>Year</u>	<u>Uses</u>	<u>Source</u>
1984	PEETS MILDRED	R. L. Polk & Co.
1979	PEETS MILDRED	R. L. Polk & Co.

100 28TH ST E

<u>Year</u>	<u>Uses</u>	<u>Source</u>
1999	MACCHIA ANTHONY	Hill-Donnelly Corporation
1984	MACCHIA ANTHONY WINTER RES	R. L. Polk & Co.
1979	MACCHIA ANTHONY WINTER RES	R. L. Polk & Co.

101 28TH ST E

<u>Year</u>	<u>Uses</u>	<u>Source</u>
1999	LAVERDIER E F	Hill-Donnelly Corporation
1984	LAVERDIERE FRED	R. L. Polk & Co.
1979	LAVERDIERE FRED	R. L. Polk & Co.

110 28TH ST E

<u>Year</u>	<u>Uses</u>	<u>Source</u>
1999	RICHARDS M	Hill-Donnelly Corporation
1984	MACCHIA ROBT WINTER RES	R. L. Polk & Co.
1979	MACCHIA ROBT WINTER RES	R. L. Polk & Co.

111 28TH ST E

<u>Year</u>	<u>Uses</u>	<u>Source</u>
1999	WILSON R D	Hill-Donnelly Corporation
1984	VOLZER RUSSEL A	R. L. Polk & Co.
1979	VOLZER RUSSEL A	R. L. Polk & Co.

122 28TH ST E

<u>Year</u>	<u>Uses</u>	<u>Source</u>
1999	RANDLE CARLA	Hill-Donnelly Corporation
1984	COTE BENOIT	R. L. Polk & Co.
1979	COTE BENOIT	R. L. Polk & Co.

123 28TH ST E

<u>Year</u>	<u>Uses</u>	<u>Source</u>
1999	BAKER HUBERT C	Hill-Donnelly Corporation
1984	BAKER DORIS O MRS	R. L. Polk & Co.
1979	BAKER DORIS O MRS	R. L. Polk & Co.

FINDINGS

28TH ST W

45 28TH ST W

<u>Year</u>	<u>Uses</u>	<u>Source</u>
1974	b Vachon Don	R. L. Polk Co.
	a Bailey Albert	R. L. Polk Co.

57 28TH ST W

<u>Year</u>	<u>Uses</u>	<u>Source</u>
1999	MATTHEW ALFRED T	Hill-Donnelly Corporation
1984	DEVEAU ROBT	R. L. Polk & Co.
1979	VACANT	R. L. Polk & Co.
1974	Rivnyak Paul L	R. L. Polk Co.
	Rear Cooney B	R. L. Polk Co.

45A 28TH ST W

<u>Year</u>	<u>Uses</u>	<u>Source</u>
1984	SACCOCCIO IVANO	R. L. Polk & Co.
1979	DELGADO FERNANDO	R. L. Polk & Co.

45B 28TH ST W

<u>Year</u>	<u>Uses</u>	<u>Source</u>
1984	WESTBROOK HOWARD	R. L. Polk & Co.
1979	WESTBROOK HOWARD	R. L. Polk & Co.

Avenue E

2524 Avenue E

<u>Year</u>	<u>Uses</u>	<u>Source</u>
2014	BASIL AUTO STOP INC	EDR Digital Archive
	BASIL AUTO STOP INC	EDR Digital Archive

BLUE HERON BLVD E

25 BLUE HERON BLVD E

<u>Year</u>	<u>Uses</u>	<u>Source</u>
1999	HEALTHY MOTHERS HEALTHY BABIES	Hill-Donnelly Corporation
1984	FREY ROBT T CHIROPRACTOR	R. L. Polk & Co.
1979	FREY ROBT T CHIRO	R. L. Polk & Co.

FINDINGS

27 BLUE HERON BLVD E

<u>Year</u>	<u>Uses</u>	<u>Source</u>
1999	SPARKLE SHOES & SHOE REPAIR	Hill-Donnelly Corporation
1984	SPARKLE SHOES-SHOE REPAIR	R. L. Polk & Co.
1979	GOODWAY PRINTING CENTER	R. L. Polk & Co.

29 BLUE HERON BLVD E

<u>Year</u>	<u>Uses</u>	<u>Source</u>
1999	TERRYS HAIR STUDIO	Hill-Donnelly Corporation
1984	TALK OF THE TOWN INC BEAUTY SHOP	R. L. Polk & Co.
1979	TALK OF THE TOWN INC	R. L. Polk & Co.

31 BLUE HERON BLVD E

<u>Year</u>	<u>Uses</u>	<u>Source</u>
1999	COMMERCE DRY CLEANERS	Hill-Donnelly Corporation
1984	BUDGET AUTO INSURANCE	R. L. Polk & Co.
1979	BUDGET AUTO INSURANCE	R. L. Polk & Co.

35 BLUE HERON BLVD E

<u>Year</u>	<u>Uses</u>	<u>Source</u>
1999	KELLIES CANINE BEAUTY SALON	Hill-Donnelly Corporation
	CANINE BEAUTY SALON	Hill-Donnelly Corporation
1984	CANINE BEAUTY SALON	R. L. Polk & Co.
1979	CANINE BEAUTY SALON	R. L. Polk & Co.

37 BLUE HERON BLVD E

<u>Year</u>	<u>Uses</u>	<u>Source</u>
1999	SINGER ISLAND FLORAL	Hill-Donnelly Corporation
1984	SCOOPS ICE CREAM & DELI	R. L. Polk & Co.
1979	GOODWAY PRINTING CENTER (OVERFLOW)	R. L. Polk & Co.

39 BLUE HERON BLVD E

<u>Year</u>	<u>Uses</u>	<u>Source</u>
1979	VACANT	R. L. Polk & Co.

40 BLUE HERON BLVD E

<u>Year</u>	<u>Uses</u>	<u>Source</u>
1999	GRIFFIN KARL D	Hill-Donnelly Corporation
	KIRKLINGTON PARK INC	Hill-Donnelly Corporation
1984	GRIFFIN KARL D REAL EST	R. L. Polk & Co.

FINDINGS

<u>Year</u>	<u>Uses</u>	<u>Source</u>
1984	KIRKLINGTON PARK INC	R. L. Polk & Co.
1979	GRIFFIN KARL D REAL EST	R. L. Polk & Co.

43 BLUE HERON BLVD E

<u>Year</u>	<u>Uses</u>	<u>Source</u>
1999	KATIES AFRICAN FASHIONS	Hill-Donnelly Corporation
1984	BATESON GEO F JR REAL EST BROKER	R. L. Polk & Co.
1979	VACANT	R. L. Polk & Co.

44 BLUE HERON BLVD E

<u>Year</u>	<u>Uses</u>	<u>Source</u>
1984	CARTER REALTY	R. L. Polk & Co.
1979	CARTER REALTY	R. L. Polk & Co.

45 BLUE HERON BLVD E

<u>Year</u>	<u>Uses</u>	<u>Source</u>
1999	BEACH WAL CAFE	Hill-Donnelly Corporation
1984	JENNIES COFFEE SHOP	R. L. Polk & Co.
1979	JENNIES COFFEE SHOP	R. L. Polk & Co.

47 BLUE HERON BLVD E

<u>Year</u>	<u>Uses</u>	<u>Source</u>
1999	7 SEAS HOTWHEEL COLLECTIBLES	Hill-Donnelly Corporation
	SEVEN SEAS BAIT & TACKLE	Hill-Donnelly Corporation
1984	SEVEN SEAS BAIT & TACKLE	R. L. Polk & Co.
1979	SEVEN SEAS BAIT & TACKLE	R. L. Polk & Co.

48 BLUE HERON BLVD E

<u>Year</u>	<u>Uses</u>	<u>Source</u>
1999	AVALON MARINE ELECTRONICS	Hill-Donnelly Corporation
1984	EUROPEAN TAILOR	R. L. Polk & Co.
1979	EUROPEAN TAILOR	R. L. Polk & Co.

49 BLUE HERON BLVD E

<u>Year</u>	<u>Uses</u>	<u>Source</u>
1999	MIKES BARBER SHOP & STYLING	Hill-Donnelly Corporation
1984	VETERANS REAL ESTATE INC LETTER SHOP	R. L. Polk & Co.
1979	MAILROOM SYSTEM INC	R. L. Polk & Co.
	WES REALTY	R. L. Polk & Co.

FINDINGS

50 BLUE HERON BLVD E

<u>Year</u>	<u>Uses</u>	<u>Source</u>
1984	SCHMIDT GEO L OPTOM	R. L. Polk & Co.
1979	SCHMIDT GEO L OPTOM	R. L. Polk & Co.

51 BLUE HERON BLVD E

<u>Year</u>	<u>Uses</u>	<u>Source</u>
1984	DOWNEY JOHN E REAL EST BROKER	R. L. Polk & Co.
1979	DOWNEY JOHN E REAL EST BROKER	R. L. Polk & Co.

56 BLUE HERON BLVD E

<u>Year</u>	<u>Uses</u>	<u>Source</u>
1999	FISHERMANS CENTER	Hill-Donnelly Corporation
1984	AUGUST ELECTRONICS	R. L. Polk & Co.
1979	CATALINA PATIO FURNITURE	R. L. Polk & Co.

57 BLUE HERON BLVD E

<u>Year</u>	<u>Uses</u>	<u>Source</u>
1999	DEES T SHIRTS	Hill-Donnelly Corporation
	DESNOYERS T SHIRT	Hill-Donnelly Corporation
1984	MAIL ROOM SYSTEM	R. L. Polk & Co.
1979	SCOTI REALTY INC	R. L. Polk & Co.

63 BLUE HERON BLVD E

<u>Year</u>	<u>Uses</u>	<u>Source</u>
1979	POWELL EULA R	R. L. Polk & Co.

64 BLUE HERON BLVD E

<u>Year</u>	<u>Uses</u>	<u>Source</u>
1984	POMPANETTE MANUFACTURING	R. L. Polk & Co.

72 BLUE HERON BLVD E

<u>Year</u>	<u>Uses</u>	<u>Source</u>
1984	JEWEL BOX THE	R. L. Polk & Co.
1979	BROADWAY JEWELERS INC	R. L. Polk & Co.

76 BLUE HERON BLVD E

<u>Year</u>	<u>Uses</u>	<u>Source</u>
1999	PARDO A	Hill-Donnelly Corporation
1984	RICHMAN GEO REALTY	R. L. Polk & Co.
1979	RICHMAN GEO REALTY	R. L. Polk & Co.

FINDINGS

80 BLUE HERON BLVD E

<u>Year</u>	<u>Uses</u>	<u>Source</u>
1999	CELPAGE	Hill-Donnelly Corporation
	ASTROTEK WIRELESS	Hill-Donnelly Corporation
1984	SNOOTY FOX NEWSPAPER	R. L. Polk & Co.
1979	SNOOTY FOX	R. L. Polk & Co.

84 BLUE HERON BLVD E

<u>Year</u>	<u>Uses</u>	<u>Source</u>
1999	CATANESE CHIROPRACTIC CENTER	Hill-Donnelly Corporation
1984	NEWS SHOPPE	R. L. Polk & Co.
1979	NEWS SHOPPE	R. L. Polk & Co.

88 BLUE HERON BLVD E

<u>Year</u>	<u>Uses</u>	<u>Source</u>
1999	BOSSO ROBERT REALTY SERVICES	Hill-Donnelly Corporation
	BOSSO RENTALS	Hill-Donnelly Corporation
1984	MISTER KS GROOM ROOM BARBER SHOP	R. L. Polk & Co.
1979	MISTER KS GROOM ROOM BARBER SHOP	R. L. Polk & Co.

92 BLUE HERON BLVD E

<u>Year</u>	<u>Uses</u>	<u>Source</u>
1999	ANNS SALON OF BEAUTY	Hill-Donnelly Corporation
1984	HAIR COMPANY THE	R. L. Polk & Co.
1979	GREAT AMERICAN HAIR EXPERIENCE THE BARBER SHOP	R. L. Polk & Co.

100 BLUE HERON BLVD E

<u>Year</u>	<u>Uses</u>	<u>Source</u>
1999	HARKINS GRANT	Hill-Donnelly Corporation
	HARKINS GRANT	Hill-Donnelly Corporation
1984	ISLAND DRAPERIES	R. L. Polk & Co.
1979	ISLAND DRAPERIES	R. L. Polk & Co.

101 BLUE HERON BLVD E

<u>Year</u>	<u>Uses</u>	<u>Source</u>
1999	HALPERIN MANAGEMENT ASSOC INC	Hill-Donnelly Corporation
	GOODWAY PRINTING & COPY CNTRS	Hill-Donnelly Corporation
1984	GOODWAY PRINTING	R. L. Polk & Co.
1979	SEVEN ELEVEN STORE	R. L. Polk & Co.

FINDINGS

106 BLUE HERON BLVD E

<u>Year</u>	<u>Uses</u>	<u>Source</u>
1999	ISLAND STYLING SALON	Hill-Donnelly Corporation

114 BLUE HERON BLVD E

<u>Year</u>	<u>Uses</u>	<u>Source</u>
1999	SUNRISE COMMUNITY CHURCH	Hill-Donnelly Corporation

122 BLUE HERON BLVD E

<u>Year</u>	<u>Uses</u>	<u>Source</u>
1999	WALKER JOHN JR	Hill-Donnelly Corporation
1984	BARBARA ANN APARTMENTS	R. L. Polk & Co.
1979	NO RETURN	R. L. Polk & Co.

123 BLUE HERON BLVD E

<u>Year</u>	<u>Uses</u>	<u>Source</u>
1984	COOK P M	R. L. Polk & Co.
	CARPENTER MARION R MRS	R. L. Polk & Co.
	POINSETTIA APARTMENTS	R. L. Polk & Co.
1979	COOK P M	R. L. Polk & Co.
	CARPENTER MARION R MRS	R. L. Polk & Co.
	POINSETTIA APARTMENTS	R. L. Polk & Co.

131 BLUE HERON BLVD E

<u>Year</u>	<u>Uses</u>	<u>Source</u>
1984	BLUE DOLPHIN APARTMENTS	R. L. Polk & Co.
	BERTHAULT G G	R. L. Polk & Co.
	MAC FARLANE M M	R. L. Polk & Co.
1979	BLUE DOLPHIN APARTMENTS	R. L. Polk & Co.
	2 HILL BEATRICE	R. L. Polk & Co.
	REILLY THOS	R. L. Polk & Co.

201A BLUE HERON BLVD E

<u>Year</u>	<u>Uses</u>	<u>Source</u>
1984	VACANT	R. L. Polk & Co.
1979	CHIN STANLEY C	R. L. Polk & Co.

201B BLUE HERON BLVD E

<u>Year</u>	<u>Uses</u>	<u>Source</u>
1984	VACANT	R. L. Polk & Co.
1979	ABBOT MARRI	R. L. Polk & Co.

FINDINGS

201C BLUE HERON BLVD E

<u>Year</u>	<u>Uses</u>	<u>Source</u>
1984	VACANT	R. L. Polk & Co.
1979	HUETTEL GEO D HOWE PATRICIA	R. L. Polk & Co. R. L. Polk & Co.

237A BLUE HERON BLVD E

<u>Year</u>	<u>Uses</u>	<u>Source</u>
1984	VACANT	R. L. Polk & Co.
1979	TUCKER PHIL	R. L. Polk & Co.

237B BLUE HERON BLVD E

<u>Year</u>	<u>Uses</u>	<u>Source</u>
1979	GREEN ROBYN	R. L. Polk & Co.

Blue Heron Blvd W

25 Blue Heron Blvd W

<u>Year</u>	<u>Uses</u>	<u>Source</u>
2014	HELPING HANDS FAITH MINISTRIES	EDR Digital Archive
	DAVID INVESTMENT FUNDING GROUP	EDR Digital Archive
	ANGLADE DANIEL	EDR Digital Archive
	DAVID INVESTMENT FUNDING GROUP	EDR Digital Archive
	ANGLADE DANIEL	EDR Digital Archive
2010	HELPING HANDS FAITH MINISTRIES	EDR Digital Archive
	LEMENE & SONS INC	EDR Digital Archive
	HELPING HANDS FAITH MINISTRIES	EDR Digital Archive
	ALPHA GENERAL SERVICES	EDR Digital Archive
	GEDEON FLEURISSANT	EDR Digital Archive
	LEMENE & SONS INC	EDR Digital Archive
	HELPING HANDS FAITH MINISTRIES	EDR Digital Archive
	ALPHA GENERAL SERVICES	EDR Digital Archive
	GEDEON FLEURISSANT	EDR Digital Archive

27 Blue Heron Blvd W

<u>Year</u>	<u>Uses</u>	<u>Source</u>
2014	SPARKLE SHOES REPAIR	EDR Digital Archive
	SMOKERS CHOICE	EDR Digital Archive
	SMOKERS CHOICE	EDR Digital Archive
	SPARKLE SHOES REPAIR	EDR Digital Archive
2010	SPARKLE SHOES REPAIR	EDR Digital Archive

FINDINGS

<u>Year</u>	<u>Uses</u>	<u>Source</u>
2010	SPARKLE SHOES REPAIR	EDR Digital Archive

29 Blue Heron Blvd W

<u>Year</u>	<u>Uses</u>	<u>Source</u>
2014	TERRYS HAIR STUDIO	EDR Digital Archive
	TERRYS HAIR STUDIO	EDR Digital Archive
2010	TERRYS HAIR STUDIO	EDR Digital Archive
	TERRYS HAIR STUDIO	EDR Digital Archive

31 Blue Heron Blvd W

<u>Year</u>	<u>Uses</u>	<u>Source</u>
2010	EV FARMERS MARKET	EDR Digital Archive
	EV FARMERS MARKET	EDR Digital Archive

BLUE HERON BLVD W

34 BLUE HERON BLVD W

<u>Year</u>	<u>Uses</u>	<u>Source</u>
1999	KIMS INDIAN RIVER FRUIT	Hill-Donnelly Corporation
1984	KIMS FRUIT	R. L. Polk & Co.
1979	SIN UNJIN	R. L. Polk & Co.

Blue Heron Blvd W

35 Blue Heron Blvd W

<u>Year</u>	<u>Uses</u>	<u>Source</u>
2014	FCI GROUP	EDR Digital Archive
	FCI GROUP	EDR Digital Archive
2010	KELLIES CANINE BEAUTY SALON	EDR Digital Archive
	PUFF & BUFF INC	EDR Digital Archive
	KELLIES CANINE BEAUTY SALON	EDR Digital Archive
	PUFF & BUFF INC	EDR Digital Archive

37 Blue Heron Blvd W

<u>Year</u>	<u>Uses</u>	<u>Source</u>
2010	FLORIST 4 U	EDR Digital Archive
	FLORIST 4 U	EDR Digital Archive

40 Blue Heron Blvd W

<u>Year</u>	<u>Uses</u>	<u>Source</u>
2014	GEORGIAS NAIL CREATIONS & MOR	EDR Digital Archive

FINDINGS

<u>Year</u>	<u>Uses</u>	<u>Source</u>
2014	GEORGIA'S NAIL CREATIONS & MOR	EDR Digital Archive
2010	GEORGIA'S NAIL CREATIONS & MOR	EDR Digital Archive
	GEORGIA'S NAIL CREATIONS & MOR	EDR Digital Archive

43 Blue Heron Blvd W

<u>Year</u>	<u>Uses</u>	<u>Source</u>
2014	FLORIDA LOW COST INSUR GROUP	EDR Digital Archive
	DUBB RIDER APPAREL	EDR Digital Archive
	DUBB RIDER APPAREL	EDR Digital Archive
	FLORIDA LOW COST INSUR GROUP	EDR Digital Archive
2010	FLORIDA LOW COST INSURANCE	EDR Digital Archive
	VIBE ENTERTAINMENT LLC	EDR Digital Archive
	VIBE ENTERTAINMENT LLC	EDR Digital Archive
	FLORIDA LOW COST INSURANCE	EDR Digital Archive

44 Blue Heron Blvd W

<u>Year</u>	<u>Uses</u>	<u>Source</u>
2014	RELEASE MARINE INC	EDR Digital Archive
	RELEASE MARINE INC	EDR Digital Archive
2010	FASHION LANEZE	EDR Digital Archive
	RELEASE MARINE	EDR Digital Archive
	PIERRE ANTONIO A	EDR Digital Archive
	FASHION LANEZE	EDR Digital Archive
	RELEASE MARINE	EDR Digital Archive
	PIERRE ANTONIO A	EDR Digital Archive

45 Blue Heron Blvd W

<u>Year</u>	<u>Uses</u>	<u>Source</u>
2014	LAMBROIA INC DBA	EDR Digital Archive
	ROMANA PIZZA INC	EDR Digital Archive
	ROMANA PIZZA INC	EDR Digital Archive
	LAMBROIA INC DBA	EDR Digital Archive
2010	ROMANA PIZZA	EDR Digital Archive
	ROMANA PIZZA	EDR Digital Archive

47 Blue Heron Blvd W

<u>Year</u>	<u>Uses</u>	<u>Source</u>
2014	SEVEN SEAS BAIT & TACKLE INC	EDR Digital Archive
	SEVEN SEAS BAIT & TACKLE INC	EDR Digital Archive
2010	SEVEN SEAS BAIT & TACKLE INC	EDR Digital Archive

FINDINGS

<u>Year</u>	<u>Uses</u>	<u>Source</u>
2010	SEVEN SEAS BAIT & TACKLE INC	EDR Digital Archive

BLUE HERON BLVD W

49 BLUE HERON BLVD W

<u>Year</u>	<u>Uses</u>	<u>Source</u>
1984	POPEYES CHICKEN	R. L. Polk & Co.
1979	NO RETURN	R. L. Polk & Co.

50 BLUE HERON BLVD W

<u>Year</u>	<u>Uses</u>	<u>Source</u>
1984	VACANT	R. L. Polk & Co.
1979	STRAIN VIRGIL R	R. L. Polk & Co.

Blue Heron Blvd W

51 Blue Heron Blvd W

<u>Year</u>	<u>Uses</u>	<u>Source</u>
2014	PETERS EDWARD L DDS	EDR Digital Archive
	PETERS EDWARD L DDS	EDR Digital Archive
2010	PETERS EDWARD L DDS	EDR Digital Archive
	PETERS EDWARD L DDS	EDR Digital Archive

BLUE HERON BLVD W

54 BLUE HERON BLVD W

<u>Year</u>	<u>Uses</u>	<u>Source</u>
1984	AMENTO JOSEPH	R. L. Polk & Co.
1979	LYON R L	R. L. Polk & Co.

Blue Heron Blvd W

56 Blue Heron Blvd W

<u>Year</u>	<u>Uses</u>	<u>Source</u>
2014	FISHERMANS CENTER INC	EDR Digital Archive
	FISHERMANS CENTER INC	EDR Digital Archive
2010	FISHERMANS CENTER INC	EDR Digital Archive
	FISHERMANS CENTER INC	EDR Digital Archive

FINDINGS

57 Blue Heron Blvd W

<u>Year</u>	<u>Uses</u>	<u>Source</u>
2014	SHERLIE TAX SERVICES	EDR Digital Archive
	FLORIDA LOW COST INSUR GROUP	EDR Digital Archive
	SOUTHEAST CONTAINER REPAIR	EDR Digital Archive
	FLORIDA LOW COST INSUR GROUP	EDR Digital Archive
	SHERLIE TAX SERVICES	EDR Digital Archive
	SOUTHEAST CONTAINER REPAIR	EDR Digital Archive

BLUE HERON BLVD W

63 BLUE HERON BLVD W

<u>Year</u>	<u>Uses</u>	<u>Source</u>
1999	SANTILE LEONIE	Hill-Donnelly Corporation
1984	POWELL EULA R	R. L. Polk & Co.
1979	TRANSIENT	R. L. Polk & Co.
	1 LEWIS WIN	R. L. Polk & Co.

Blue Heron Blvd W

72 Blue Heron Blvd W

<u>Year</u>	<u>Uses</u>	<u>Source</u>
2014	NARCISSE S IMMIGRATION SVCS	EDR Digital Archive
	LLEWELLYN HIRAM A PA	EDR Digital Archive
	NARCISSE S IMMIGRATION SVCS	EDR Digital Archive
	LLEWELLYN HIRAM A PA	EDR Digital Archive

76 Blue Heron Blvd W

<u>Year</u>	<u>Uses</u>	<u>Source</u>
2010	H J CONTRACTING	EDR Digital Archive
	H & J CONTRACTING	EDR Digital Archive
	H J CONTRACTING	EDR Digital Archive
	H & J CONTRACTING	EDR Digital Archive

BLUE HERON BLVD W

77 BLUE HERON BLVD W

<u>Year</u>	<u>Uses</u>	<u>Source</u>
1999	MITCHELL RAYANTHONY	Hill-Donnelly Corporation
1984	PIERCE RONNIE	R. L. Polk & Co.

FINDINGS

78 BLUE HERON BLVD W

<u>Year</u>	<u>Uses</u>	<u>Source</u>
1999	POPEYES CHICKEN & BISCUITS	Hill-Donnelly Corporation
1984	NO RETURN	R. L. Polk & Co.
1979	WHORL A E	R. L. Polk & Co.

Blue Heron Blvd W

80 Blue Heron Blvd W

<u>Year</u>	<u>Uses</u>	<u>Source</u>
2014	NATURAL VIBRATIONS	EDR Digital Archive
	NATURAL VIBRATIONS	EDR Digital Archive

84 Blue Heron Blvd W

<u>Year</u>	<u>Uses</u>	<u>Source</u>
2014	DESTEFANO JOHN A DPM	EDR Digital Archive
	DESTEFANO JOHN A DPM	EDR Digital Archive
2010	CATANESE CHIROPRACTIC CTR	EDR Digital Archive
	DESTEFANO JOHN A DPM	EDR Digital Archive
	CATANESE CHIROPRACTIC CTR	EDR Digital Archive
	DESTEFANO JOHN A DPM	EDR Digital Archive

88 Blue Heron Blvd W

<u>Year</u>	<u>Uses</u>	<u>Source</u>
2014	BOSSO RENTALS	EDR Digital Archive
	PROLINE CUTS LLC	EDR Digital Archive
	BOSSO RENTALS	EDR Digital Archive
	PROLINE CUTS LLC	EDR Digital Archive
2010	NADIAS BEAUTY SUPPLY	EDR Digital Archive
	BOSSO RENTALS	EDR Digital Archive
	P S BEAULTY SUPPLY STORE	EDR Digital Archive
	NADIAS BEAUTY SUPPLY	EDR Digital Archive
	P S BEAULTY SUPPLY STORE	EDR Digital Archive
	BOSSO RENTALS	EDR Digital Archive

92 Blue Heron Blvd W

<u>Year</u>	<u>Uses</u>	<u>Source</u>
2014	KHALIL MANAGEMENT INC	EDR Digital Archive
	UNIVERSAL WIRELESS RIVIERA BCH	EDR Digital Archive
	KHALIL MANAGEMENT INC	EDR Digital Archive
	UNIVERSAL WIRELESS RIVIERA BCH	EDR Digital Archive

FINDINGS

<u>Year</u>	<u>Uses</u>	<u>Source</u>
2010	EDGE BARBAR & BEAUTY INC THE	EDR Digital Archive
	EXCEPTIONAL HAIR STUDIO	EDR Digital Archive
	EDGE BARBAR & BEAUTY INC THE	EDR Digital Archive
	EXCEPTIONAL HAIR STUDIO	EDR Digital Archive

100 Blue Heron Blvd W

<u>Year</u>	<u>Uses</u>	<u>Source</u>
2014	P S BEAULTY SUPPLY STORE	EDR Digital Archive
	4 99 SHOES AND SANDAL STORE	EDR Digital Archive
	4 99 SHOES AND SANDAL STORE	EDR Digital Archive
	P S BEAULTY SUPPLY STORE	EDR Digital Archive

BLUE HERON BLVD W

100 BLUE HERON BLVD W

<u>Year</u>	<u>Uses</u>	<u>Source</u>
1999	CHILDRENS HOME SOCIETY OF FLA	Hill-Donnelly Corporation
1984	W N J Y RADIO	R. L. Polk & Co.
1979	W N J Y	R. L. Polk & Co.

Blue Heron Blvd W

101 Blue Heron Blvd W

<u>Year</u>	<u>Uses</u>	<u>Source</u>
2014	KWIK STOP	EDR Digital Archive
	QUICK STOP 252	EDR Digital Archive
	SAFMAT INVESTMENTS INC	EDR Digital Archive
	GREAT MUSIC LLC	EDR Digital Archive
	LEXCHANCE LLC	EDR Digital Archive
	DYNAMIC BUSINESS SERVICES INC	EDR Digital Archive
	GOODWAY PRINTING CENTER	EDR Digital Archive
	KWIK STOP	EDR Digital Archive
	QUICK STOP 252	EDR Digital Archive
	DYNAMIC BUSINESS SERVICES INC	EDR Digital Archive
	GOODWAY PRINTING CENTER	EDR Digital Archive
	LEXCHANCE LLC	EDR Digital Archive
	GREAT MUSIC LLC	EDR Digital Archive
	SAFMAT INVESTMENTS INC	EDR Digital Archive
2010	2915 E TAMERIND LLC	EDR Digital Archive
	LEXCHANCE LLC	EDR Digital Archive

FINDINGS

<u>Year</u>	<u>Uses</u>	<u>Source</u>
2010	GREAT MUSIC LLC	EDR Digital Archive
	KWICK STOP	EDR Digital Archive
	QUICK STOP 252	EDR Digital Archive
	DARABED INC	EDR Digital Archive
	SAFMAT INVESTMENTS INC	EDR Digital Archive
	GOODWAY PRINTING CENTER	EDR Digital Archive
	2915 E TAMERIND LLC	EDR Digital Archive
	LEXCHANCE LLC	EDR Digital Archive
	GREAT MUSIC LLC	EDR Digital Archive
	KWICK STOP	EDR Digital Archive
	QUICK STOP 252	EDR Digital Archive
	DARABED INC	EDR Digital Archive
	GOODWAY PRINTING CENTER	EDR Digital Archive
	SAFMAT INVESTMENTS INC	EDR Digital Archive

BLUE HERON BLVD W

101 BLUE HERON BLVD W

<u>Year</u>	<u>Uses</u>	<u>Source</u>
1999	QUICK STOP NO	Hill-Donnelly Corporation
1984	SEVEN-ELEVEN STORES NO 10377 GRO	R. L. Polk & Co.
1979	SEVEN ELEVEN STORES NO 46	R. L. Polk & Co.

Blue Heron Blvd W

106 Blue Heron Blvd W

<u>Year</u>	<u>Uses</u>	<u>Source</u>
2014	GODDESS SALON & SPA	EDR Digital Archive
	GODDESS SALON & SPA	EDR Digital Archive
2010	TORNADO PRESSURE CLEANING	EDR Digital Archive
	TORNADO PRESSURE CLEANING	EDR Digital Archive

113 Blue Heron Blvd W

<u>Year</u>	<u>Uses</u>	<u>Source</u>
2014	GOLDEN WIRELESS 3 INC	EDR Digital Archive
	GOLDEN WIRELESS 3 INC	EDR Digital Archive
2010	UNITED WIRELESS INC	EDR Digital Archive
	E AVE FOOD MARKET	EDR Digital Archive
	ZAID - PALM BEACH LLC	EDR Digital Archive

FINDINGS

<u>Year</u>	<u>Uses</u>	<u>Source</u>
2010	UNITED WIRELESS INC	EDR Digital Archive
	E AVE FOOD MARKET	EDR Digital Archive
	ZAID - PALM BEACH LLC	EDR Digital Archive

BLUE HERON BLVD W

113 BLUE HERON BLVD W

<u>Year</u>	<u>Uses</u>	<u>Source</u>
1984	BASIC COIN LAUNDRY	R. L. Polk & Co.
1979	BASIC COIN LAUNDRY	R. L. Polk & Co.

118 BLUE HERON BLVD W

<u>Year</u>	<u>Uses</u>	<u>Source</u>
1999	SMITH THELMA	Hill-Donnelly Corporation
1984	MARTIN K	R. L. Polk & Co.
1979	WARTA JOHN L	R. L. Polk & Co.

126 BLUE HERON BLVD W

<u>Year</u>	<u>Uses</u>	<u>Source</u>
1984	FRED CARL E	R. L. Polk & Co.
1979	FRED CARL E	R. L. Polk & Co.

127 BLUE HERON BLVD W

<u>Year</u>	<u>Uses</u>	<u>Source</u>
1999	HOWARD HOUSE	Hill-Donnelly Corporation
1984	BELL HARRY	R. L. Polk & Co.
1979	VACANT	R. L. Polk & Co.

54 1/2 BLUE HERON BLVD W

<u>Year</u>	<u>Uses</u>	<u>Source</u>
1984	COWELL SANDRA	R. L. Polk & Co.
1979	TRANSIENT	R. L. Polk & Co.

BROADWAY

2300 BROADWAY

<u>Year</u>	<u>Uses</u>	<u>Source</u>
1984	TRANS-CO TRANSMISSIONS	R. L. Polk & Co.
1979	TRANS-CO TRANSMISSIONS	R. L. Polk & Co.
1974	Mister Car Auto Sales used cars	R. L. Polk Co.

FINDINGS

2316 BROADWAY

<u>Year</u>	<u>Uses</u>	<u>Source</u>
1984	PALM BEACH FLOOR COVERING INC	R. L. Polk & Co.
1979	PALM BEACH FLOOR COVERING INC	R. L. Polk & Co.
1974	Dojo Karate The	R. L. Polk Co.
1956	Bland Franklin	Price & Lee Co.
	House of Dorvic gifts	Price & Lee Co.

2320 BROADWAY

<u>Year</u>	<u>Uses</u>	<u>Source</u>
1956	Dixie Realty	Price & Lee Co.
	State Farm Ins Companies	Price & Lee Co.

2324 BROADWAY

<u>Year</u>	<u>Uses</u>	<u>Source</u>
1979	VACANT	R. L. Polk & Co.
1974	Giando Inc Div Wilsons Bakery	R. L. Polk Co.
1956	Wilson's Bakery	Price & Lee Co.
	Wilson Jack F	Price & Lee Co.

2328 BROADWAY

<u>Year</u>	<u>Uses</u>	<u>Source</u>
1984	VACANT	R. L. Polk & Co.
1979	PUBLIC FINANCE COMPANIES	R. L. Polk & Co.
1974	Public Finance Service Of Lake Park Inc	R. L. Polk Co.
	24TH INTERSECTS	R. L. Polk Co.
1956	Inlet Beach Shop clo	Price & Lee Co.

2400 BROADWAY

<u>Year</u>	<u>Uses</u>	<u>Source</u>
1982	AUTO INSURANCE WORLD WEST PALM BEACH	Southern Bell Telephone and Telegraph Company
	A AUTO INSURANCE WORLD OF WEST PALM INC WEST PALM BEACH	Southern Bell Telephone and Telegraph Company
1932	STANDARD OIL CO GAS STA	R. L. Polk & Co.
1929	STANDARD OIL CO FILLING STA	Piedmont Directory Co.

2403 BROADWAY

<u>Year</u>	<u>Uses</u>	<u>Source</u>
1984	CATALINA RATTAN FURNITURE INC	R. L. Polk & Co.
1979	CATALINA RATTAN FURNITURE INC	R. L. Polk & Co.
1974	Catalina Rattan Furniture furn dlrs	R. L. Polk Co.

FINDINGS

<u>Year</u>	<u>Uses</u>	<u>Source</u>
1956	Johnsons 5c to \$1 00 Store	Price & Lee Co.

Broadway

2404 Broadway

<u>Year</u>	<u>Uses</u>	<u>Source</u>
2014	VETERANS OF FOREIGN WARS POST	EDR Digital Archive
	VETERANS OF FOREIGN WARS POST	EDR Digital Archive

BROADWAY

2404 BROADWAY

<u>Year</u>	<u>Uses</u>	<u>Source</u>
1984	RIVIERA BEACH POST NO 4143 LADIES AUXILIARY (VFW)	R. L. Polk & Co.
	RIVIERA BEACH POST NO 4143 (VFW)	R. L. Polk & Co.
1979	RIVIERA BEACH POST NO 4143 (VFW)	R. L. Polk & Co.
	RIVIERA BEACH POST NO 4143 LADIES AUXILIARY (VFW)	R. L. Polk & Co.
1974	Riviera Beach Post No 4143 Ladies Auxiliary VFW Riviera Beach	R. L. Polk Co.

2405 BROADWAY

<u>Year</u>	<u>Uses</u>	<u>Source</u>
1974	Riviera Optical Co Inc	R. L. Polk Co.
1956	Peggys Children Shop clo	Price & Lee Co.

2407 BROADWAY

<u>Year</u>	<u>Uses</u>	<u>Source</u>
1974	Goodwill Industries Stge	R. L. Polk Co.
1956	Knights Pharmacy Fountain restr	Price & Lee Co.
	Knights Pharmacy	Price & Lee Co.

2408 BROADWAY

<u>Year</u>	<u>Uses</u>	<u>Source</u>
1956	Riviera Beach V of FW Post No	Price & Lee Co.
	Riviera Beach V of FW Post No 4143 Womens Auxiliary	Price & Lee Co.

2409 BROADWAY

<u>Year</u>	<u>Uses</u>	<u>Source</u>
1984	COLON LAVAGE & REFLEXOLOGY CLINIC	R. L. Polk & Co.

FINDINGS

<u>Year</u>	<u>Uses</u>	<u>Source</u>
1979	RIVIERA OPTICAL CO INC	R. L. Polk & Co.
1974	Latern Magic water beds	R. L. Polk Co.
1956	Broadway Clns	Price & Lee Co.

2410 BROADWAY

<u>Year</u>	<u>Uses</u>	<u>Source</u>
1984	BROADWAY BEVERAGES	R. L. Polk & Co.

2411 BROADWAY

<u>Year</u>	<u>Uses</u>	<u>Source</u>
1984	VACANT	R. L. Polk & Co.
1979	VACANT	R. L. Polk & Co.
1974	BROADWAY RB Contd	R. L. Polk Co.
	Bradshaw Robt R chiro	R. L. Polk Co.
1956	Wheelihan Robt Y phys	Price & Lee Co.

2413 BROADWAY

<u>Year</u>	<u>Uses</u>	<u>Source</u>
1984	ANNS WORKSHOP DRAPERIES	R. L. Polk & Co.
1979	VACANT	R. L. Polk & Co.
1974	Vacant	R. L. Polk Co.
1956	Palm Beach Floors contrs	Price & Lee Co.

2415 BROADWAY

<u>Year</u>	<u>Uses</u>	<u>Source</u>
1984	REDLINE MOTORCYCLE PARTS	R. L. Polk & Co.
1979	ABLE SEWING CENTER MACHS	R. L. Polk & Co.
1974	Able Sewing Centers Inc macha	R. L. Polk Co.
1956	Anns Gift Shop	Price & Lee Co.

Broadway

2417 Broadway

<u>Year</u>	<u>Uses</u>	<u>Source</u>
2014	AUTOZONE INC	EDR Digital Archive
	AUTOZONE INC	EDR Digital Archive
2010	AUTOZONE INC	EDR Digital Archive
	AUTOZONE INC	EDR Digital Archive

FINDINGS

BROADWAY

2417 BROADWAY

<u>Year</u>	<u>Uses</u>	<u>Source</u>
1984	RIVIERA THEATRE	R. L. Polk & Co.
1979	RIVIERA THEATRE	R. L. Polk & Co.
1956	Riviera Theatre	Price & Lee Co.

Broadway

2428 Broadway

<u>Year</u>	<u>Uses</u>	<u>Source</u>
2014	BOSSO BOSSO & PARDO PA	EDR Digital Archive
	ITALIAN LAWYERS SCHOLARSHIP	EDR Digital Archive
	BOSSO BOSSO & PARDO PA	EDR Digital Archive
	ITALIAN LAWYERS SCHOLARSHIP	EDR Digital Archive
2010	ITALIAN LAWYERS SCHOLARSHIP	EDR Digital Archive
	THOROUGHBRED TURF DRAINAGE INC	EDR Digital Archive
	BOSSO BOSSO & PARDO PA	EDR Digital Archive
	ITALIAN LAWYERS SCHOLARSHIP	EDR Digital Archive
	THOROUGHBRED TURF DRAINAGE INC	EDR Digital Archive
	BOSSO BOSSO & PARDO PA	EDR Digital Archive

BROADWAY

2428 BROADWAY

<u>Year</u>	<u>Uses</u>	<u>Source</u>
1984	BOSSO BOSSO & PARDO LWYRS	R. L. Polk & Co.
1979	BOSSO & BOSSO LWYR	R. L. Polk & Co.
1974	Dolce Joseph R phys	R. L. Polk Co.
	Bosso Wm J lwyr	R. L. Polk Co.

2433 BROADWAY

<u>Year</u>	<u>Uses</u>	<u>Source</u>
1984	ARTUROS HAIR DESIGN	R. L. Polk & Co.
1979	ARTUROS HAIR DESIGN	R. L. Polk & Co.
1974	Leos Beauty Salon	R. L. Polk Co.
1956	Chez Simone clo	Price & Lee Co.

FINDINGS

2437 BROADWAY

<u>Year</u>	<u>Uses</u>	<u>Source</u>
1974	Riviera Theatre	R. L. Polk Co.

2441 BROADWAY

<u>Year</u>	<u>Uses</u>	<u>Source</u>
1984	RIVIERA BEACH ADULT BOOK STORE	R. L. Polk & Co.
1979	RIVIERA BEACH ADULT BOOK STORE	R. L. Polk & Co.
1974	25TH INTERSECTS	R. L. Polk Co.
	Magic Leather Shop	R. L. Polk Co.
1956	Poston Real Est & Ins Agcy	Price & Lee Co.

2500 BROADWAY

<u>Year</u>	<u>Uses</u>	<u>Source</u>
1956	Bunyard Geo B	Price & Lee Co.
	Bunyards Bait & Tackle	Price & Lee Co.

Broadway

2501 Broadway

<u>Year</u>	<u>Uses</u>	<u>Source</u>
2014	J P BAR INC	EDR Digital Archive
	2501 BROADWAY HOLDINGS LLC	EDR Digital Archive
	WALGREEN CO	EDR Digital Archive
	WALGREEN CO	EDR Digital Archive
	2501 BROADWAY HOLDINGS LLC	EDR Digital Archive
	J P BAR INC	EDR Digital Archive
2010	WALGREEN CO	EDR Digital Archive
	WALGREEN CO	EDR Digital Archive

BROADWAY

2501 BROADWAY

<u>Year</u>	<u>Uses</u>	<u>Source</u>
1984	THE BEER COOKIE JAR	R. L. Polk & Co.
1979	VACANT	R. L. Polk & Co.
1956	Miller Journey Flooring Co	Price & Lee Co.

FINDINGS

2505 BROADWAY

<u>Year</u>	<u>Uses</u>	<u>Source</u>
1984	INSURANCE CARRIERS UNDERWRITERS INC	R. L. Polk & Co.
	NO RETURN	R. L. Polk & Co.
1979	VACANT	R. L. Polk & Co.
1974	Finchleys Clothiers Inc	R. L. Polk Co.
1956	Tropic Mens Shop clo	Price & Lee Co.

2507 BROADWAY

<u>Year</u>	<u>Uses</u>	<u>Source</u>
1984	ALL LINES APPRAISERS & INVESTIGATORS	R. L. Polk & Co.

2509 BROADWAY

<u>Year</u>	<u>Uses</u>	<u>Source</u>
1984	VACANT	R. L. Polk & Co.
	FLOWERS BY LOUISE SEIDE	R. L. Polk & Co.
1979	FLOWERS BY LOUISE SEIDE	R. L. Polk & Co.
1974	Flowers By Louise Inc	R. L. Polk Co.
1956	Lee & Wunderlich bkpg serv	Price & Lee Co.
	Bosso Wm J lwyr	Price & Lee Co.

2511 BROADWAY

<u>Year</u>	<u>Uses</u>	<u>Source</u>
1984	SELECT BOUTIQUE LADIES CLO	R. L. Polk & Co.
1979	VACANT	R. L. Polk & Co.
1974	Weight Watchers	R. L. Polk Co.
1956	Toy Town	Price & Lee Co.

2512 BROADWAY

<u>Year</u>	<u>Uses</u>	<u>Source</u>
1956	Tierney Kaden phys	Price & Lee Co.

2515 BROADWAY

<u>Year</u>	<u>Uses</u>	<u>Source</u>
1984	LULAS BEAUTY SALON	R. L. Polk & Co.
1979	VACANT	R. L. Polk & Co.
1974	Dottys Coiffure Beauty Salon	R. L. Polk Co.
1956	Coiffure Beauty Salon	Price & Lee Co.

FINDINGS

2517 BROADWAY

<u>Year</u>	<u>Uses</u>	<u>Source</u>
1984	GEORGIA MILL STORES OUTLET	R. L. Polk & Co.
1979	GEORGIA MILL STORES	R. L. Polk & Co.
1974	Albert Carpets Of Tequesta Inc	R. L. Polk Co.
1956	Riviera Feed & Fertilizer Store	Price & Lee Co.

Broadway

2520 Broadway

<u>Year</u>	<u>Uses</u>	<u>Source</u>
2014	RIVERA BEACH BP	EDR Digital Archive
	RIVERA BEACH BP	EDR Digital Archive
2010	RIVERA BEACH BP	EDR Digital Archive
	RIVERA BEACH BP	EDR Digital Archive

BROADWAY

2520 BROADWAY

<u>Year</u>	<u>Uses</u>	<u>Source</u>
1984	MISTER GROCER	R. L. Polk & Co.
1979	FARM STORES GRO	R. L. Polk & Co.
1974	Blue Heron Gulf Service Inc	R. L. Polk Co.
1956	Marshalls Bait & Tackle	Price & Lee Co.
	Marshalls Serv Sta	Price & Lee Co.
	Joes Lawnmower & Sharpening Serv	Price & Lee Co.

2535 BROADWAY

<u>Year</u>	<u>Uses</u>	<u>Source</u>
1984	TOP HAT CAR WASH	R. L. Polk & Co.
1979	TOP HAT CAR WASH	R. L. Polk & Co.
1974	Anchor Car Wash	R. L. Polk Co.
1956	Sorets Restr	Price & Lee Co.

Broadway

2601 Broadway

<u>Year</u>	<u>Uses</u>	<u>Source</u>
2014	LIBERTY TAX	EDR Digital Archive
	FED USA INSURANCE & FINCL SVCS	EDR Digital Archive
	LIBERTY TAX	EDR Digital Archive

FINDINGS

<u>Year</u>	<u>Uses</u>	<u>Source</u>
2014	FED USA INSURANCE & FINCL SVCS	EDR Digital Archive
2010	LIBERTY TAX	EDR Digital Archive
	FED USA INSURANCE & FINCL SVCS	EDR Digital Archive
	LIBERTY TAX	EDR Digital Archive
	FED USA INSURANCE & FINCL SVCS	EDR Digital Archive

BROADWAY

2601 BROADWAY

<u>Year</u>	<u>Uses</u>	<u>Source</u>
1984	VACANT	R. L. Polk & Co.
1979	VACANT	R. L. Polk & Co.
1974	Brand Galleries	R. L. Polk Co.

2605 BROADWAY

<u>Year</u>	<u>Uses</u>	<u>Source</u>
1984	S M S	R. L. Polk & Co.
	VACANT	R. L. Polk & Co.
1979	VACANT	R. L. Polk & Co.
1974	Vacant	R. L. Polk Co.

2607 BROADWAY

<u>Year</u>	<u>Uses</u>	<u>Source</u>
1984	VACANT	R. L. Polk & Co.
1979	VACANT	R. L. Polk & Co.

2609 BROADWAY

<u>Year</u>	<u>Uses</u>	<u>Source</u>
1932	REGNIER LOUIS H	R. L. Polk & Co.
1929	VACANT	Piedmont Directory Co.

2613 BROADWAY

<u>Year</u>	<u>Uses</u>	<u>Source</u>
1932	SMITH JOS E	R. L. Polk & Co.
1929	SMITH J E	Piedmont Directory Co.

Broadway

2615 Broadway

<u>Year</u>	<u>Uses</u>	<u>Source</u>
2014	ASHLEYS HOMECOOKING LLC	EDR Digital Archive

FINDINGS

<u>Year</u>	<u>Uses</u>	<u>Source</u>
2014	ASHLEYS HOMECOOKING LLC	EDR Digital Archive
2010	SHING TAK	EDR Digital Archive
	MINGS TAKE OUT	EDR Digital Archive
	SHING TAK	EDR Digital Archive
	MINGS TAKE OUT	EDR Digital Archive

BROADWAY

2615 BROADWAY

<u>Year</u>	<u>Uses</u>	<u>Source</u>
1984	VACANT	R. L. Polk & Co.
1979	NERIC T V SALES & SERVICE	R. L. Polk & Co.
1974	Raul Coiffure beauty shop	R. L. Polk Co.
1956	Buchanan Edna A Mrs clo	Price & Lee Co.

2617 BROADWAY

<u>Year</u>	<u>Uses</u>	<u>Source</u>
1984	MC SIMON UPHOLSTERY	R. L. Polk & Co.
	CALYPSO RECORD SHOP	R. L. Polk & Co.

2619 BROADWAY

<u>Year</u>	<u>Uses</u>	<u>Source</u>
1984	VACANT	R. L. Polk & Co.
1979	VACANT	R. L. Polk & Co.
1974	Mc Comas Builders Inc	R. L. Polk Co.
1956	Mc Dowell C Stewart dentist	Price & Lee Co.

2621 BROADWAY

<u>Year</u>	<u>Uses</u>	<u>Source</u>
1984	VACANT	R. L. Polk & Co.
1979	NEW DIMENSION FURN	R. L. Polk & Co.
1974	Bedspreads By Carol	R. L. Polk Co.

Broadway

2623 Broadway

<u>Year</u>	<u>Uses</u>	<u>Source</u>
2014	CASH AMERICA INTERNATIONAL INC	EDR Digital Archive
	CASH AMERICA INTERNATIONAL INC	EDR Digital Archive
2010	CASH AMERICA INTERNATIONAL INC	EDR Digital Archive

FINDINGS

<u>Year</u>	<u>Uses</u>	<u>Source</u>
2010	CASH AMERICA INTERNATIONAL INC	EDR Digital Archive

BROADWAY

2623 BROADWAY

<u>Year</u>	<u>Uses</u>	<u>Source</u>
1984	RIVIERA BEACH PAWN	R. L. Polk & Co.
1979	NEW DIMENSION (OVERFLOW)	R. L. Polk & Co.
1974	Vacant	R. L. Polk Co.
1956	Bills Telev Co Inc	Price & Lee Co.

2635 BROADWAY

<u>Year</u>	<u>Uses</u>	<u>Source</u>
1984	DAIRY BELLE ICE CREAM	R. L. Polk & Co.
1979	DAIRY BELLE ICE CREAM	R. L. Polk & Co.
1974	27TH INTERSECTS	R. L. Polk Co.
	Dairy Belle ice cream	R. L. Polk Co.

Broadway

2700 Broadway

<u>Year</u>	<u>Uses</u>	<u>Source</u>
2014	BED BUGS SPECIALIST	EDR Digital Archive
	BED BUGS SPECIALIST	EDR Digital Archive
2010	BIG DADDYZ BBQ	EDR Digital Archive
	BIG DADDYZ BBQ	EDR Digital Archive

BROADWAY

2700 BROADWAY

<u>Year</u>	<u>Uses</u>	<u>Source</u>
1984	SUB-KING RESTR	R. L. Polk & Co.
1979	SUB-KING RESTR	R. L. Polk & Co.
1974	Royal Castle System Inc restr	R. L. Polk Co.

Broadway

2701 Broadway

<u>Year</u>	<u>Uses</u>	<u>Source</u>
2010	LIFE ENRICHMENT OUTREACH CTR	EDR Digital Archive
	LIFE ENRICHMENT OUTREACH CTR	EDR Digital Archive

FINDINGS

BROADWAY

2701 BROADWAY

<u>Year</u>	<u>Uses</u>	<u>Source</u>
1984	SHERWIN-WILLIAMS PAINT CO	R. L. Polk & Co.
1979	SHERWIN-WILLIAMS PAINT CO	R. L. Polk & Co.
1974	Sherwin Williams Paint Co	R. L. Polk Co.

Broadway

2703 Broadway

<u>Year</u>	<u>Uses</u>	<u>Source</u>
2010	TIMOTHY E KITCHENS FUNERAL HM	EDR Digital Archive
	TIMOTHY E KITCHENS FUNERAL HM	EDR Digital Archive

BROADWAY

2703 BROADWAY

<u>Year</u>	<u>Uses</u>	<u>Source</u>
1984	MARKHAM FLORIST	R. L. Polk & Co.
1979	MARKHAM FLORIST	R. L. Polk & Co.
1974	Markham Florist	R. L. Polk Co.

2709 BROADWAY

<u>Year</u>	<u>Uses</u>	<u>Source</u>
1984	VACANT	R. L. Polk & Co.
1932	PIKE JAS C	R. L. Polk & Co.

Broadway

2715 Broadway

<u>Year</u>	<u>Uses</u>	<u>Source</u>
2014	BEAUTY LOUNGE AND MORE INC	EDR Digital Archive
	BEAUTY LOUNGE AND MORE INC	EDR Digital Archive

BROADWAY

2715 BROADWAY

<u>Year</u>	<u>Uses</u>	<u>Source</u>
1984	VACANT	R. L. Polk & Co.
1979	RIVIERA BARBER SHOP	R. L. Polk & Co.

FINDINGS

<u>Year</u>	<u>Uses</u>	<u>Source</u>
1974	Riviera Barber Shop	R. L. Polk Co.

2720 BROADWAY

<u>Year</u>	<u>Uses</u>	<u>Source</u>
1932	ERVIN DELBERT L	R. L. Polk & Co.
1929	VACANT	Piedmont Directory Co.

2723 BROADWAY

<u>Year</u>	<u>Uses</u>	<u>Source</u>
1984	OKEECHOBEE INSURANCE AGENCY	R. L. Polk & Co.
1979	VACANT	R. L. Polk & Co.
1974	Professional Pet Grooming Center	R. L. Polk Co.

Broadway

2730 Broadway

<u>Year</u>	<u>Uses</u>	<u>Source</u>
2014	TOWARD TIMOTHY R DO PA	EDR Digital Archive
	TOWARD TIMOTHY R DO PA	EDR Digital Archive
2010	TOWARD TIMOTHY R DO PA	EDR Digital Archive
	TOWARD TIMOTHY R DO PA	EDR Digital Archive

BROADWAY

2730 BROADWAY

<u>Year</u>	<u>Uses</u>	<u>Source</u>
1984	FAMILY PRACTICE CENTER PHYS	R. L. Polk & Co.
1979	BEAUTY ACADEMY OF THE PALM BEACHES	R. L. Polk & Co.
1974	Howard Funeral Home	R. L. Polk Co.

Broadway

2735 Broadway

<u>Year</u>	<u>Uses</u>	<u>Source</u>
2014	PRO AC INSTALLATION SERVICE	EDR Digital Archive
	FLORIDA PEST CONTROL SERVICE	EDR Digital Archive
	MORNRISONS CATERING	EDR Digital Archive
	SOUL FOOD CATERING	EDR Digital Archive
	FLORIDA PEST CONTROL SERVICE	EDR Digital Archive
	MORNRISONS CATERING	EDR Digital Archive

FINDINGS

<u>Year</u>	<u>Uses</u>	<u>Source</u>
2014	SOUL FOOD CATERING	EDR Digital Archive
	PRO AC INSTALLATION SERVICE	EDR Digital Archive
2010	MORNRISONS CATERING	EDR Digital Archive
	SOUL FOOD CATERING	EDR Digital Archive
	MORNRISONS CATERING	EDR Digital Archive
	SOUL FOOD CATERING	EDR Digital Archive

BROADWAY

2735 BROADWAY

<u>Year</u>	<u>Uses</u>	<u>Source</u>
1984	PAPITAS INC RESTR	R. L. Polk & Co.
1979	PAPITAS RESTR	R. L. Polk & Co.
1974	Luv Coiffures Salon	R. L. Polk Co.

Broadway

2745 Broadway

<u>Year</u>	<u>Uses</u>	<u>Source</u>
2014	MTG CONSULTANTS INC	EDR Digital Archive
	KEMAS BAKERY/DELI	EDR Digital Archive
	KEMAS BAKERY/DELI	EDR Digital Archive
	MTG CONSULTANTS INC	EDR Digital Archive
2010	KEMAS BAKERY/DELI	EDR Digital Archive
	KEMAS BAKERY/DELI	EDR Digital Archive

BROADWAY

2745 BROADWAY

<u>Year</u>	<u>Uses</u>	<u>Source</u>
1984	DE GROFF BUSINESS MACHINE INC	R. L. Polk & Co.
1979	RIVIERA PRINTING PNTRS	R. L. Polk & Co.
1974	Kwikie Duplicating Centers pntrs	R. L. Polk Co.

2755 BROADWAY

<u>Year</u>	<u>Uses</u>	<u>Source</u>
1984	OBRIEN F KEVIN PHYS	R. L. Polk & Co.
	MARCHETTO LOUIS J PHYS	R. L. Polk & Co.
1979	MARCHETTO LOUIS J PHYS	R. L. Polk & Co.
	OBRIEN F KEVIN PHYS	R. L. Polk & Co.

FINDINGS

<u>Year</u>	<u>Uses</u>	<u>Source</u>
1974	No Return	R. L. Polk Co.

Broadway

2775 Broadway

<u>Year</u>	<u>Uses</u>	<u>Source</u>
2010	PSYCHIC STUDIO	EDR Digital Archive
	PSYCHIC STUDIO	EDR Digital Archive

BROADWAY

2775 BROADWAY

<u>Year</u>	<u>Uses</u>	<u>Source</u>
1984	VACANT	R. L. Polk & Co.
1979	SPARKLE SHOE REPAIR	R. L. Polk & Co.
1974	Sparkle Shoe Repair	R. L. Polk Co.

Broadway

2785 Broadway

<u>Year</u>	<u>Uses</u>	<u>Source</u>
2014	BROADWAY CLEANERS INC	EDR Digital Archive
	BROADWAY CLEANERS INC	EDR Digital Archive
2010	BROADWAY CLEANERS INC	EDR Digital Archive
	BROADWAY CLEANERS INC	EDR Digital Archive

BROADWAY

2785 BROADWAY

<u>Year</u>	<u>Uses</u>	<u>Source</u>
1984	BROADWAY CLEANERS & LAUNDRY	R. L. Polk & Co.
1979	BROADWAY CLEANERS	R. L. Polk & Co.
1974	28TH INTERSECTS	R. L. Polk Co.
	Comet Cleaners & Laundry Inc	R. L. Polk Co.

Broadway

2800 Broadway

<u>Year</u>	<u>Uses</u>	<u>Source</u>
2010	NEW BEGINNING PENTECOSTAL MINI	EDR Digital Archive
	NEW BEGINNING PENTECOSTAL MINI	EDR Digital Archive

FINDINGS

BROADWAY

2800 BROADWAY

<u>Year</u>	<u>Uses</u>	<u>Source</u>
1984	H & H HOME MORTGAGE	R. L. Polk & Co.
1979	ASSOCIATES BUILDERS INC CONTRA FIRST SECURITIES & LOAN CORP	R. L. Polk & Co. R. L. Polk & Co.
1974	First Securities & Loan Corp Associates Builders Inc c	R. L. Polk Co. R. L. Polk Co.
1956	Pegs Pantry restr Hunter Margt	Price & Lee Co. Price & Lee Co.

2801 BROADWAY

<u>Year</u>	<u>Uses</u>	<u>Source</u>
1984	VACANT	R. L. Polk & Co.

2803 BROADWAY

<u>Year</u>	<u>Uses</u>	<u>Source</u>
1932	WALTER B FLORENCE MRS	R. L. Polk & Co.
1929	WAITER F F MRS	Piedmont Directory Co.

2813 BROADWAY

<u>Year</u>	<u>Uses</u>	<u>Source</u>
1956	Brooker Niram P Riviera Groves Packing Hse Inc shippers	Price & Lee Co. Price & Lee Co.
1932	MORSE CATH L MRS	R. L. Polk & Co.
1929	VACANT	Piedmont Directory Co.

2815 BROADWAY

<u>Year</u>	<u>Uses</u>	<u>Source</u>
1984	RIVIERA GROVES & PACKING HOUSE INC SHIPPERS	R. L. Polk & Co.
1979	RIVIERA GROVES & PACKING HOUSE INC SHIPPERS	R. L. Polk & Co.
1974	Riviera Groves Packing House Inc shippers	R. L. Polk Co.
1932	HOLCOMB RUFUS A	R. L. Polk & Co.
1929	HOLCOMB R A	Piedmont Directory Co.

2820 BROADWAY

<u>Year</u>	<u>Uses</u>	<u>Source</u>
1984	APARTMENTS	R. L. Polk & Co.

FINDINGS

<u>Year</u>	<u>Uses</u>	<u>Source</u>
1979	MIRAMAR COURT MOTEL	R. L. Polk & Co.
	4 VACANT	R. L. Polk & Co.
	5 ESKEDOR WM F	R. L. Polk & Co.
	6 CAIN MINNIE	R. L. Polk & Co.
	7 SMITH EDITH	R. L. Polk & Co.
	8 HAYNES LEMMA	R. L. Polk & Co.
	9 VACANT	R. L. Polk & Co.
	10 RAYBURN TERESA	R. L. Polk & Co.
	11 VACANT	R. L. Polk & Co.
	12 DESMARTEAU ANTHONY	R. L. Polk & Co.
	13 PICARD WILBROD	R. L. Polk & Co.
	14 DEMERS MARGT	R. L. Polk & Co.
1974	Miramar Court motel	R. L. Polk Co.
	Demers Margt	R. L. Polk Co.
	Johnson Irene G	R. L. Polk Co.
	Norton Sh	R. L. Polk Co.
	Smith Edith	R. L. Polk Co.
	Ball Odell	R. L. Polk Co.
	Sigmund Mary	R. L. Polk Co.
	Steinberger Della	R. L. Polk Co.
	Willhite F H	R. L. Polk Co.
	Price Harper A	R. L. Polk Co.
	Vacant	R. L. Polk Co.
	Bentz Dorothy	R. L. Polk Co.
1956	Miramar Ct	Price & Lee Co.
	Bomgardner Myles F	Price & Lee Co.

2821 BROADWAY

<u>Year</u>	<u>Uses</u>	<u>Source</u>
1956	Palms Court motel	Price & Lee Co.
	Carroll Francis D	Price & Lee Co.

2825 BROADWAY

<u>Year</u>	<u>Uses</u>	<u>Source</u>
1984	PALMS COURT TRAILER PK	R. L. Polk & Co.
	ROSE SID	R. L. Polk & Co.
	ROSE CAROLE	R. L. Polk & Co.
1979	PALMS COURT TRAILER PK	R. L. Polk & Co.
	BELL HARRY	R. L. Polk & Co.

FINDINGS

<u>Year</u>	<u>Uses</u>	<u>Source</u>
1979	2 TRANSIENT	R. L. Polk & Co.
	21 TRANSIENT (LOTS)	R. L. Polk & Co.

Broadway

2826 Broadway

<u>Year</u>	<u>Uses</u>	<u>Source</u>
2014	ABC REALTY & MGT	EDR Digital Archive
	TUWAL INVESTMENT	EDR Digital Archive
	KAREN C REID DMD PA	EDR Digital Archive
	REYNOLDS JOHN	EDR Digital Archive
	RIVIERA DENTAL CENTER PA	EDR Digital Archive
	FAST EDDIES PAWN	EDR Digital Archive
	ROBERT NEWMAN CPA INC	EDR Digital Archive
	ABC REALTY & MGT	EDR Digital Archive
	TUWAL INVESTMENT	EDR Digital Archive
	KAREN C REID DMD PA	EDR Digital Archive
	REYNOLDS JOHN	EDR Digital Archive
	RIVIERA DENTAL CENTER PA	EDR Digital Archive
	FAST EDDIES PAWN	EDR Digital Archive
	ROBERT NEWMAN CPA INC	EDR Digital Archive
2010	WATCHMEN OF THE NATION OF ISRL	EDR Digital Archive
	LANCE INC	EDR Digital Archive
	ABC REALTY & MGT	EDR Digital Archive
	TRASINOLT ELIZABETH SERVICES	EDR Digital Archive
	REYNOLDS JOHN	EDR Digital Archive
	RIVIERA DENTAL CENTER PA	EDR Digital Archive
	CREDIT APPEALS & REFERRAL SVCS	EDR Digital Archive
	FAST EDDIES PAWN	EDR Digital Archive
	ROBERT NEWMAN CPA INC	EDR Digital Archive
	CADJE MINISTRIES	EDR Digital Archive
	WATCHMEN OF THE NATION OF ISRL	EDR Digital Archive
	LANCE INC	EDR Digital Archive
	TRASINOLT ELIZABETH SERVICES	EDR Digital Archive
	ABC REALTY & MGT	EDR Digital Archive
	REYNOLDS JOHN	EDR Digital Archive
	RIVIERA DENTAL CENTER PA	EDR Digital Archive
	CREDIT APPEALS & REFERRAL SVCS	EDR Digital Archive
	FAST EDDIES PAWN	EDR Digital Archive

FINDINGS

<u>Year</u>	<u>Uses</u>	<u>Source</u>
2010	ROBERT NEWMAN CPA INC	EDR Digital Archive
	CADJE MINISTRIES	EDR Digital Archive

BROADWAY

2826 BROADWAY

<u>Year</u>	<u>Uses</u>	<u>Source</u>
1984	MIRAMAR BUILDING	R. L. Polk & Co.
	100 VACANT	R. L. Polk & Co.
	206 P F LIAS CONSTRUCTION SERVICES	R. L. Polk & Co.
	205 VACANT	R. L. Polk & Co.
	204 VACANT	R. L. Polk & Co.
	201 ABLE ANSWERING SERVICE (OVERFLOW)	R. L. Polk & Co.
	200 ABLE ANSWERING SERVICE	R. L. Polk & Co.
	101 SECURITY LIFE INSURANCE OF GEORGIA	R. L. Polk & Co.
1979	207 VACANT	R. L. Polk & Co.
	MIRAMAR BUILDING	R. L. Polk & Co.
	100 GRAY RICHD W DENTIST	R. L. Polk & Co.
	200 ABLE ANSWERING SERVICE	R. L. Polk & Co.
	201 ABLE ANSWERING SERVICE (OVERFLOW)	R. L. Polk & Co.
	203 VACANT	R. L. Polk & Co.
	204 SMITH CHARLES S ASSOCIATES EXPORTERS	R. L. Polk & Co.
	205 NO RETURN	R. L. Polk & Co.
	206 VACANT	R. L. Polk & Co.
1974	Sentry Insurance	R. L. Polk Co.
	Southeastern Auto Assn Inc Overflow	R. L. Polk Co.
	Bohan Wm H real est	R. L. Polk Co.
	Southeastern Auto Assn Inc auto club	R. L. Polk Co.
	Florida Street Development Co	R. L. Polk Co.
	Able Answering Service	R. L. Polk Co.
	American Hardware Mutual Ins Co	R. L. Polk Co.
	Johnston Pump Co s/s	R. L. Polk Co.
	Gray Richd W dentist	R. L. Polk Co.
	Miramar Building	R. L. Polk Co.

FINDINGS

2828 BROADWAY

<u>Year</u>	<u>Uses</u>	<u>Source</u>
1984	PEGGY'S CREATIVE ACCESSORIES CRAFT SHOPS & SUPS	R. L. Polk & Co.
1979	PEGGY'S CREATIVE ACCESSORIES	R. L. Polk & Co.
1974	R C A Solid State Division	R. L. Polk Co.
	29TH INTERSECTS	R. L. Polk Co.
	Berg Agency Inc The Br Ofc real est	R. L. Polk Co.
	R C A Electronic Components	R. L. Polk Co.

2900 BROADWAY

<u>Year</u>	<u>Uses</u>	<u>Source</u>
1974	Riviera Shopping Center Morrisons Cafeterias Consolidated Inc	R. L. Polk Co.

2930 BROADWAY

<u>Year</u>	<u>Uses</u>	<u>Source</u>
1974	Chez Bo Me gift shop	R. L. Polk Co.

2800A BROADWAY

<u>Year</u>	<u>Uses</u>	<u>Source</u>
1984	AMERICAN HARDWARE MUTUAL INSURANCE CO	R. L. Polk & Co.

2800B BROADWAY

<u>Year</u>	<u>Uses</u>	<u>Source</u>
1984	MOODY REAL ESTATE	R. L. Polk & Co.
	CUMMINGS JOHN A REAL ESTATE BROKER	R. L. Polk & Co.

2800 1/2 BROADWAY

<u>Year</u>	<u>Uses</u>	<u>Source</u>
1979	HENDRICKS CONSTRUCTION INC	R. L. Polk & Co.

BROADWAY ST

2300 BROADWAY ST

<u>Year</u>	<u>Uses</u>	<u>Source</u>
1999	TRANSCO TRANSMISSION	Hill-Donnelly Corporation
1965	BARBOUR MOTOR CO AUTO ACCES & PTS	R. L. Polk Co.

FINDINGS

2308 BROADWAY ST

<u>Year</u>	<u>Uses</u>	<u>Source</u>
1951	Silver Cue billiards	R. L. Polk & Co.

2310 BROADWAY ST

<u>Year</u>	<u>Uses</u>	<u>Source</u>
1951	Holley Franklin P barber	R. L. Polk & Co.

2312 BROADWAY ST

<u>Year</u>	<u>Uses</u>	<u>Source</u>
1951	Wilson Jack F	R. L. Polk & Co.
	Wilson's Bakery	R. L. Polk & Co.

2314 BROADWAY ST

<u>Year</u>	<u>Uses</u>	<u>Source</u>
1962	Dog House Drive In restr	R. L. Polk Co.
1951	Inlet Beach Shop womens clo	R. L. Polk & Co.

2316 BROADWAY ST

<u>Year</u>	<u>Uses</u>	<u>Source</u>
1965	NANCYS GIFTS	R. L. Polk Co.
1962	House of Dorvic gifts	R. L. Polk Co.
	Bland Nancy I Mrs VI	R. L. Polk Co.

2324 BROADWAY ST

<u>Year</u>	<u>Uses</u>	<u>Source</u>
1965	WILSONS BAKERY	R. L. Polk Co.
1962	Wilson's Bakery VI	R. L. Polk Co.

2328 BROADWAY ST

<u>Year</u>	<u>Uses</u>	<u>Source</u>
1965	INLET BEACH SHOP INC WOMENS CLO	R. L. Polk Co.
	24TH INTERSECTS	R. L. Polk Co.
1962	Inlet Beach Shop clo VI	R. L. Polk Co.

2340 BROADWAY ST

<u>Year</u>	<u>Uses</u>	<u>Source</u>
1965	VACANT	R. L. Polk Co.

FINDINGS

2400 BROADWAY ST

<u>Year</u>	<u>Uses</u>	<u>Source</u>
1999	BROADWAY CARBURETOR & ELECTRIC	Hill-Donnelly Corporation
	BROADWAY BEEPERS	Hill-Donnelly Corporation
1989	Broadway Carburetor & Electric Repair S Shop	R. L. Polk Co.
	Broadway Carburetor & Electric Repair Shop	R. L. Polk Co.
1974	Brown W Melvin Standard Service	R. L. Polk Co.
1965	NORTHWOOD STANDARD SERVICE	R. L. Polk Co.
1962	Northwood Standard Serv TE	R. L. Polk Co.
1956	Northwood Standard Serv Sta	Price & Lee Co.
1951	Simmons Std Serv fill sta	R. L. Polk & Co.
1947	Lous Service Station	R. L. Polk Co.
1942	Grider Jas E filling sta	R. L. Polk & Co.
1937	Standard Oil Co filling sta	R. L. Polk & Co.

2401 BROADWAY ST

<u>Year</u>	<u>Uses</u>	<u>Source</u>
1999	RAMON AUTO SALE	Hill-Donnelly Corporation
1974	A 1 Quality Service gas sta	R. L. Polk Co.
1965	BROADWAY SERVICE CENTER GAS STA	R. L. Polk Co.
1962	Watson Sinclair Serv TE	R. L. Polk Co.
1956	Vacant	Price & Lee Co.
1951	J & J Serv sta filling sta	R. L. Polk & Co.

2402 BROADWAY ST

<u>Year</u>	<u>Uses</u>	<u>Source</u>
1999	TRACYS DELI	Hill-Donnelly Corporation

2403 BROADWAY ST

<u>Year</u>	<u>Uses</u>	<u>Source</u>
1965	PENCE M C 5 & 10 CENT STORES DEPT STORE	R. L. Polk Co.
1962	Pence H C Co 5 and 10 Cent Stores dept store V	R. L. Polk Co.
1951	Weigles Childrens Shop Clo	R. L. Polk & Co.
	Johnsons 5c to 1 00 Store	R. L. Polk & Co.

FINDINGS

2404 BROADWAY ST

<u>Year</u>	<u>Uses</u>	<u>Source</u>
2005	Veterans Of Foreign Wars	Hill Donnelly Information Services
1999	VFW CANTEEN POST	Hill-Donnelly Corporation
1965	RIVIERA BEACH KNIGHTS OF COL SANTA HARI AN COU RIVIERA BEACH POS□	R. L. Polk Co.

2405 BROADWAY ST

<u>Year</u>	<u>Uses</u>	<u>Source</u>
1965	RIVIERA OPTICAL CO INC	R. L. Polk Co.
1962	Sou Rug Serv cIn VI	R. L. Polk Co.

2407 BROADWAY ST

<u>Year</u>	<u>Uses</u>	<u>Source</u>
1965	JERRIES LUNCHEONETTE	R. L. Polk Co.
	KNIGHTS PHARMACY	R. L. Polk Co.
1962	Knights Pharmacy VI	R. L. Polk Co.
	Sparks Luncheonette	R. L. Polk Co.

2408 BROADWAY ST

<u>Year</u>	<u>Uses</u>	<u>Source</u>
1962	Riviera Beach Post No 4134 VFW	R. L. Polk Co.

2409 BROADWAY ST

<u>Year</u>	<u>Uses</u>	<u>Source</u>
1965	JACK C JLL BOOTERY	R. L. Polk Co.
1962	Vacant	R. L. Polk Co.
1951	Knight Rexall Drug Inc	R. L. Polk & Co.

2410 BROADWAY ST

<u>Year</u>	<u>Uses</u>	<u>Source</u>
1989	Broadway Beverages	R. L. Polk Co.
	Broadway Beverages	R. L. Polk Co.

2411 BROADWAY ST

<u>Year</u>	<u>Uses</u>	<u>Source</u>
1965	VARELA FERNANOO L PHYS	R. L. Polk Co.
1962	Artola Robt V phys VI	R. L. Polk Co.
	Dominguez Jose R VI	R. L. Polk Co.

FINDINGS

2413 BROADWAY ST

<u>Year</u>	<u>Uses</u>	<u>Source</u>
1965	BENEFICIAL FINANCE CO OF RIVIERA BEACH	R. L. Polk Co.
1962	Beneficial Finance Co VI	R. L. Polk Co.

2415 BROADWAY ST

<u>Year</u>	<u>Uses</u>	<u>Source</u>
1965	CLA MAR CARD GIFT SHOP	R. L. Polk Co.
1962	Cla Mar Shop gifts VI	R. L. Polk Co.
1951	Chez Simono womens cloo	R. L. Polk & Co.

2417 BROADWAY ST

<u>Year</u>	<u>Uses</u>	<u>Source</u>
2005	Autozone 1 R	Hill Donnelly Information Services
1999	AUTOZONE	Hill-Donnelly Corporation
1951	Rivira Theatre	R. L. Polk & Co.

2419 BROADWAY ST

<u>Year</u>	<u>Uses</u>	<u>Source</u>
1951	Sportsman mens clo	R. L. Polk & Co.

2420 BROADWAY ST

<u>Year</u>	<u>Uses</u>	<u>Source</u>
1951	Under construction	R. L. Polk & Co.

2425 BROADWAY ST

<u>Year</u>	<u>Uses</u>	<u>Source</u>
2005	Shop Kwik 1 R	Hill Donnelly Information Services
1999	SHOP KWIK	Hill-Donnelly Corporation
1989	Jacks Pharmacy	R. L. Polk Co.
	24TH INTERSECTS	R. L. Polk Co.
	Jacks Pharmacy	R. L. Polk Co.
	24TH INTERSECTS	R. L. Polk Co.
1974	Jacks Pharmacy	R. L. Polk Co.
	24TH INTERSECTS	R. L. Polk Co.
1965	24TH INTERSECTS	R. L. Polk Co.
	VAGABOND DRIVE IN INC RESTR	R. L. Polk Co.
1962	Vagabond Drive In Inc restr	R. L. Polk Co.

FINDINGS

2428 BROADWAY ST

<u>Year</u>	<u>Uses</u>	<u>Source</u>
2005	Bosso William 3 Jr P	Hill Donnelly Information Services
	Bosso Bosso & Pardo 1 P	Hill Donnelly Information Services
1999	PARDO ANGELO ATTY	Hill-Donnelly Corporation
	BOSSO WILLIAM J JR ATTY	Hill-Donnelly Corporation
	BOSSO BOSSO & PARDO ATTY	Hill-Donnelly Corporation
	BOSSO BOSSO & PARDO ATTY	Hill-Donnelly Corporation

2433 BROADWAY ST

<u>Year</u>	<u>Uses</u>	<u>Source</u>
1965	LEOS BEAUTY SALON	R. L. Polk Co.
1962	Rudolph Beauty Pavillion VI	R. L. Polk Co.

2437 BROADWAY ST

<u>Year</u>	<u>Uses</u>	<u>Source</u>
1965	RIVIERA THEATRE	R. L. Polk Co.
1962	Riviera Theatre VI	R. L. Polk Co.

2441 BROADWAY ST

<u>Year</u>	<u>Uses</u>	<u>Source</u>
1965	VACANT	R. L. Polk Co.
	25TH INTERSECTS	R. L. Polk Co.
1962	Poston Real Est & Ins Agcy Inc VI	R. L. Polk Co.

2500 BROADWAY ST

<u>Year</u>	<u>Uses</u>	<u>Source</u>
2005	Sunset Bar & Grill 1 R	Hill Donnelly Information Services
1999	CLUB	Hill-Donnelly Corporation
1989	Twenty Five Hundred Club	R. L. Polk Co.
	Twenty Five Hundred Club	R. L. Polk Co.
1974	Twenty Five Hundred Club	R. L. Polk Co.
1965	TWENTY FIVE HUNDRED CLUB	R. L. Polk Co.
	PARRAMORE FRUIT HOUSE	R. L. Polk Co.
	REAR YOUNG ADDISON I	R. L. Polk Co.
1962	Young Addison I	R. L. Polk Co.
	Twenty fire Hundred Club TE	R. L. Polk Co.
	Vacant	R. L. Polk Co.
	Parramores Fruit Hse shippers VI	R. L. Polk Co.
	Youngs Serv Sta	R. L. Polk Co.
	Youngs Bait & Tackle	R. L. Polk Co.

FINDINGS

<u>Year</u>	<u>Uses</u>	<u>Source</u>
1956	Howads 2500 Club tavern	Price & Lee Co.
	Fashbaugh Howard	Price & Lee Co.
1951	Bunyards Bait & Tackile	R. L. Polk & Co.
	Stumpps	R. L. Polk & Co.
	Club tavern	R. L. Polk & Co.
	Stumpp Clarence W	R. L. Polk & Co.
1947	Stumpps 2500 Club liquors	R. L. Polk Co.
	Stumpp Clarence W	R. L. Polk Co.
1942	Caudill Jos E restr	R. L. Polk & Co.

2501 BROADWAY ST

<u>Year</u>	<u>Uses</u>	<u>Source</u>
2005	Daves Paint & Body Shop I	Hill Donnelly Information Services
	Walgreens 2 R	Hill Donnelly Information Services
1999	DAVES PAINT & BODY SHOP	Hill-Donnelly Corporation
	WALGREEN DRUG STORES	Hill-Donnelly Corporation
1989	Mercer Heywood Inc used car sls	R. L. Polk Co.
	Mercer Heywood Inc used car sls	R. L. Polk Co.
	Mercer Heywood Realty Inc	R. L. Polk Co.
	Mercer Heywood Inc used car sls	R. L. Polk Co.
	Mgrcer Heywood Inc used car sls Mercer Heywood Realty Inc	R. L. Polk Co.
1974	Stans Auto Sales Inc used cars	R. L. Polk Co.
1965	FLSOURNOY JOHNE INC LIQUORS	R. L. Polk Co.
	JOHNNIES BACK DOOR COCKTAIL LOUNGE	R. L. Polk Co.
	JOHNNIES LIQUORS	R. L. Polk Co.
	PALM BEACH AUTO SALES USED CARS	R. L. Polk Co.
	1/2 IVANS AUTO GLASS SERVICE	R. L. Polk Co.
1962	Ivans Auto Glass Serv TE	R. L. Polk Co.
	Flournoy John E Inc liquors VI	R. L. Polk Co.
	Johnnies Liquors VI	R. L. Polk Co.
	Back Door Lounge VI	R. L. Polk Co.
	Higgins Brian Mtrs used cars TE	R. L. Polk Co.
1956	Higgins Brian used cars	Price & Lee Co.
1951	Palm Beach Motors used cars	R. L. Polk & Co.

FINDINGS

2505 BROADWAY ST

<u>Year</u>	<u>Uses</u>	<u>Source</u>
2005	Holiness Temple Church Of God	Hill Donnelly Information Services
	Seacrest 7th Day Adventist Chr	Hill Donnelly Information Services
1999	HOLINESS TEMPLE CHURCH OF GOD	Hill-Donnelly Corporation
1989	Three Professionals Records & Variety Inc The	R. L. Polk Co.
	Three Professionals Records & Variety Inc The	R. L. Polk Co.
1965	TROPICAL CLOTINIG CLO	R. L. Polk Co.
1962	Tropic Mens Shop clo VI	R. L. Polk Co.

2507 BROADWAY ST

<u>Year</u>	<u>Uses</u>	<u>Source</u>
1989	Vacant	R. L. Polk Co.
	Vacant	R. L. Polk Co.

2509 BROADWAY ST

<u>Year</u>	<u>Uses</u>	<u>Source</u>
1999	MARLENES BEAUTY SALON	Hill-Donnelly Corporation
1989	Cite Of Palm Beach County	R. L. Polk Co.
	Cite Of Palm Beach County	R. L. Polk Co.
1965	BOSSO WM J LWYR	R. L. Polk Co.
1962	Bosso Wm J lwyvr VI	R. L. Polk Co.
1937	Vacant	R. L. Polk & Co.

2510 BROADWAY ST

<u>Year</u>	<u>Uses</u>	<u>Source</u>
2005	Thompson Service Station I R	Hill Donnelly Information Services
1999	THOMPSON SERVICE STATION	Hill-Donnelly Corporation
1989	Bob & Mikes Texaco Service gas sta	R. L. Polk Co.
	Bob & Mikes Texaco Service gas sta	R. L. Polk Co.
1974	Bob & Mikes Texaco Service	R. L. Polk Co.
1965	BOBS TEXACO SERVICE GAS STA	R. L. Polk Co.
1962	Bobs Texaco Serv TE	R. L. Polk Co.

2511 BROADWAY ST

<u>Year</u>	<u>Uses</u>	<u>Source</u>
1999	PEACE COMMUNITY ORGANIZATION	Hill-Donnelly Corporation
	PEACE ORGANIZATION	Hill-Donnelly Corporation
1989	Cite Of P B C Overflow	R. L. Polk Co.

FINDINGS

<u>Year</u>	<u>Uses</u>	<u>Source</u>
1989	25TH INTERSECTS	R. L. Polk Co.
	Cite Of P B C Overflow	R. L. Polk Co.
	25TH INTERSECTS	R. L. Polk Co.
1974	25TH INTERSECTS	R. L. Polk Co.
	Vacant	R. L. Polk Co.
1965	BAKER GEO A UPHOL	R. L. Polk Co.
	VACANT	R. L. Polk Co.
	25TH INTERSECTS	R. L. Polk Co.
1962	Toy Town VI	R. L. Polk Co.
	Lauchner Auto Serv	R. L. Polk Co.
	Hinemans Serv Sta TE	R. L. Polk Co.
1956	Hinemans Serv Sta	Price & Lee Co.
1951	Dixie Court Cabins	R. L. Polk & Co.
	Owens Fred S	R. L. Polk & Co.
	Carter Serv Sta fil sta	R. L. Polk & Co.
1947	Greer Lee R fill sta	R. L. Polk Co.
1942	Broadway Service Station filling sta	R. L. Polk & Co.

2512 BROADWAY ST

<u>Year</u>	<u>Uses</u>	<u>Source</u>
1965	DOLCE JOSEPH R PHYS	R. L. Polk Co.
1962	Dolce Jos R phys	R. L. Polk Co.
	Vacant	R. L. Polk Co.
1956	Mosleys Texaco Serv	Price & Lee Co.

2515 BROADWAY ST

<u>Year</u>	<u>Uses</u>	<u>Source</u>
1965	COIFFURE BEAUTY SALON	R. L. Polk Co.
1962	Coffure Beauty Salon	R. L. Polk Co.
	BROADWAY Dixie Hwy RB Contd	R. L. Polk Co.

2516 BROADWAY ST

<u>Year</u>	<u>Uses</u>	<u>Source</u>
1951	Wheelihan Robt Y phys	R. L. Polk & Co.

2517 BROADWAY ST

<u>Year</u>	<u>Uses</u>	<u>Source</u>
1965	MEDALLION SPORTS OF RB INC SPORTING GDS	R. L. Polk Co.

FINDINGS

2520 BROADWAY ST

<u>Year</u>	<u>Uses</u>	<u>Source</u>
2005	BP	Hill Donnelly Information Services
1999	BROADWAY AMOCO	Hill-Donnelly Corporation
1965	BLUE HERON GULF SERVICE	R. L. Polk Co.
1962	Blue Heron Gulf Serv VI	R. L. Polk Co.
1951	Marshalls Serv Sta	R. L. Polk & Co.

2535 BROADWAY ST

<u>Year</u>	<u>Uses</u>	<u>Source</u>
1965	BENNYS HIDEAWAY COCKTAIL LOUNGE	R. L. Polk Co.
	BENNYS RESTAURANT & DELICATESSEN INC RESTR	R. L. Polk Co.
1962	Golden Dolphin restr liquors and caterers VI 8 3819 VI	R. L. Polk Co.

2601 BROADWAY ST

<u>Year</u>	<u>Uses</u>	<u>Source</u>
2005	Cooksey & Cooksey I P	Hill Donnelly Information Services
	Express Laundry Corp is	Hill Donnelly Information Services
	Express Tax Svc i S	Hill Donnelly Information Services
	Fed USA Insurance i F	Hill Donnelly Information Services
1999	COOKSEY & COOKSEY PA ATTY	Hill-Donnelly Corporation
	RIVIERA AUTO INSURANCE	Hill-Donnelly Corporation
1989	Vacant	R. L. Polk Co.
	Vacant	R. L. Polk Co.
1974	Powers Harold J business & tax consu	R. L. Polk Co.
1965	COOK GALLERIES	R. L. Polk Co.
	POT LATCH RESTAURANT THE RESTR	R. L. Polk Co.
1962	Pot Latch Restr The TE	R. L. Polk Co.
	Freemont Alvin Inc auction VI	R. L. Polk Co.
1956	Zepfel James E	Price & Lee Co.
	Pot Latch Restr The	Price & Lee Co.

2602 BROADWAY ST

<u>Year</u>	<u>Uses</u>	<u>Source</u>
1962	Dugan Chas C phys TE	R. L. Polk Co.
1956	Anderson Donald C phys	Price & Lee Co.

FINDINGS

2603 BROADWAY ST

<u>Year</u>	<u>Uses</u>	<u>Source</u>
1989	American Carpet & Tile overflow	R. L. Polk Co.
	American Carpet & Tile overflow	R. L. Polk Co.
1974	Arnold & Watts Inc Ins Adj	R. L. Polk Co.

2605 BROADWAY ST

<u>Year</u>	<u>Uses</u>	<u>Source</u>
1989	American Carpet & Tile Overflow	R. L. Polk Co.
	American Carpet & Tile Overflow	R. L. Polk Co.
1965	MARTINS BEAUTY SALON	R. L. Polk Co.
	VACANT	R. L. Polk Co.
1962	Martins Beauty Salon TE	R. L. Polk Co.
	Mtge Inv Foundation real est	R. L. Polk Co.
1956	Gold Coast Realty	Price & Lee Co.

2606 BROADWAY ST

<u>Year</u>	<u>Uses</u>	<u>Source</u>
1962	Vacant	R. L. Polk Co.
1956	State Farm Mutual Ins Co claim office	Price & Lee Co.

2607 BROADWAY ST

<u>Year</u>	<u>Uses</u>	<u>Source</u>
1999	CAMILES FLORAL DESIGNS & CRAFT	Hill-Donnelly Corporation
1989	American Carpet & Tile	R. L. Polk Co.
	American Carpet & Tile	R. L. Polk Co.
1974	American Carpet & Tile Co	R. L. Polk Co.
1965	AMERICAN CARPET & TILE CO	R. L. Polk Co.
	MUSIC MART	R. L. Polk Co.
1962	Music Mart Inc VI	R. L. Polk Co.
	Vacant	R. L. Polk Co.
1956	Atlantic Discount Co Inc	Price & Lee Co.

2608 BROADWAY ST

<u>Year</u>	<u>Uses</u>	<u>Source</u>
1962	Seaview Awning Shutters of WPB Inc TE	R. L. Polk Co.
1956	Sea View Awnings Shuuters of WPB Inc	Price & Lee Co.

2609 BROADWAY ST

<u>Year</u>	<u>Uses</u>	<u>Source</u>
1974	Carolina Apartments	R. L. Polk Co.

FINDINGS

<u>Year</u>	<u>Uses</u>	<u>Source</u>
1974	Lamb Ernest W	R. L. Polk Co.
	Vacant	R. L. Polk Co.
	Dalto G Gooding John R	R. L. Polk Co.
	Morelli E	R. L. Polk Co.
	Vacant	R. L. Polk Co.
1965	CAROLINA APARTMENTS	R. L. Polk Co.
	KING OSCAR A	R. L. Polk Co.
	VACANT	R. L. Polk Co.
	WEEKS LOUELLA MRS	R. L. Polk Co.
	WEAVER H L	R. L. Polk Co.
	VACANT	R. L. Polk Co.
	VACANT	R. L. Polk Co.
	STRADLEY EDW Y	R. L. Polk Co.
1962	Caroline Apartments	R. L. Polk Co.
	Wood Orr jr	R. L. Polk Co.
	Vacant	R. L. Polk Co.
	Lee John V	R. L. Polk Co.
	Weeks Wanda	R. L. Polk Co.
	Savage Robt	R. L. Polk Co.
	Bickford Mary E Mrs	R. L. Polk Co.
	Edwards Harry A	R. L. Polk Co.
1956	th intersects	R. L. Polk Co.
	Lou Ann Apts	Price & Lee Co.
	Buczko Fred N	Price & Lee Co.
	Strenber Fredk H	Price & Lee Co.
	Rogers Chas B	Price & Lee Co.
	Maas Patricia Mrs	Price & Lee Co.
	Vacant	Price & Lee Co.
	Zanotti John	Price & Lee Co.
1951	th intersects	Price & Lee Co.
	Lou Ann Apts	R. L. Polk & Co.
	Zanotti John	R. L. Polk & Co.
	Buczko Fred W	R. L. Polk & Co.
	Allen Alonzo G	R. L. Polk & Co.
	Cashwell Harry	R. L. Polk & Co.
	Vacant	R. L. Polk & Co.
	Robinson Victoria	R. L. Polk & Co.
Stuckert Paul C	R. L. Polk & Co.	

FINDINGS

<u>Year</u>	<u>Uses</u>	<u>Source</u>
1951	Spencer James M	R. L. Polk & Co.
	Dennison Wm G	R. L. Polk & Co.
	Mosley Aught J	R. L. Polk & Co.
	Carter B Hayt	R. L. Polk & Co.
	Guest Carl F	R. L. Polk & Co.
	Greer L Roy	R. L. Polk & Co.
	BROADWAY Dixie Hwy Contd	R. L. Polk & Co.
	Spencer Robt L	R. L. Polk & Co.
	Greenless P May Mrs	R. L. Polk & Co.
	Trama Steph J	R. L. Polk & Co.
	Street continued th intersects	R. L. Polk & Co.
1942	Lon Ann Apartments	R. L. Polk & Co.
	Regnier Louis H	R. L. Polk & Co.
	Ehrhart Geo C	R. L. Polk & Co.
	Vacant	R. L. Polk & Co.
	Hayes Myrtle	R. L. Polk & Co.
	Serreas Gaston	R. L. Polk & Co.
	Vacant	R. L. Polk & Co.
	Vacant	R. L. Polk & Co.
	Vacant	R. L. Polk & Co.
	Vacant	R. L. Polk & Co.
	Vacant	R. L. Polk & Co.
	Vacant	R. L. Polk & Co.
	Vacant	R. L. Polk & Co.
	Vacant	R. L. Polk & Co.
	Vacant	R. L. Polk & Co.
	Vacant	R. L. Polk & Co.
	Street continued	R. L. Polk & Co.
1937	1/2 Lou Ann Apartments	R. L. Polk & Co.
	Verner Hamilton	R. L. Polk & Co.
	Hunnewell Edw A	R. L. Polk & Co.
	James Theo	R. L. Polk & Co.
	Vacant	R. L. Polk & Co.
	Stearns Robt	R. L. Polk & Co.
	Brooks Wm M	R. L. Polk & Co.
	Chadwick Prather B	R. L. Polk & Co.

FINDINGS

<u>Year</u>	<u>Uses</u>	<u>Source</u>
1937	Quinn Gordon	R. L. Polk & Co.
	Street continued	R. L. Polk & Co.

2611 BROADWAY ST

<u>Year</u>	<u>Uses</u>	<u>Source</u>
1999	HAITIAN CHURCH OF GOD	Hill-Donnelly Corporation

2613 BROADWAY ST

<u>Year</u>	<u>Uses</u>	<u>Source</u>
1974	Stoakopf Carol	R. L. Polk Co.
1965	WRIGHT MAX H	R. L. Polk Co.
1962	Vacant	R. L. Polk Co.
1956	Chaplin Laura J Mrs	Price & Lee Co.
1951	Palmer Josephine S Mrs	R. L. Polk & Co.
1947	Vacant	R. L. Polk Co.
1942	Twenty sixth initersects	R. L. Polk & Co.
	Boyle John W	R. L. Polk & Co.
1937	Boyle John W	R. L. Polk & Co.

2615 BROADWAY ST

<u>Year</u>	<u>Uses</u>	<u>Source</u>
2005	Mings Chinese Takeout I R	Hill Donnelly Information Services
1999	MINGS CHINESE TAKEOUT	Hill-Donnelly Corporation
1965	TALK OF THE TOWN BEAUTY SALON INC	R. L. Polk Co.
1962	Vacant	R. L. Polk Co.

2618 BROADWAY ST

<u>Year</u>	<u>Uses</u>	<u>Source</u>
2005	Sea Grape Motel Apts F	Hill Donnelly Information Services
1999	SEA GRAPE MOTEL APTS	Hill-Donnelly Corporation
1989	Sea Grape Motel Apartments	R. L. Polk Co.
	26TH INTERSECTS	R. L. Polk Co.
	Sea Grape Motel Apartments	R. L. Polk Co.
	26TH INTERSECTS	R. L. Polk Co.
1974	Sea Grape Motel Apartments	R. L. Polk Co.
	Von Lehmden Robt F	R. L. Polk Co.
	26TH INTERSECTS	R. L. Polk Co.
1965	SEA GRAPE MOTEL APARTMENTS	R. L. Polk Co.
	HAWKINS HAROLD L	R. L. Polk Co.

FINDINGS

<u>Year</u>	<u>Uses</u>	<u>Source</u>
1965	26TH INTERSECTS	R. L. Polk Co.
1962	Sea Grape Motel Apartments TE	R. L. Polk Co.
	Hawkins Harold L TE	R. L. Polk Co.
1956	Lester Verle Mrs nurse	Price & Lee Co.
	Lester Edw A	Price & Lee Co.
	Hawkins Harold L	Price & Lee Co.
	Sea Grape Apts	Price & Lee Co.
	c Vacant	Price & Lee Co.
	d Le Cain Thos	Price & Lee Co.
	Street continued	Price & Lee Co.
1951	Vacant	R. L. Polk & Co.

2619 BROADWAY ST

<u>Year</u>	<u>Uses</u>	<u>Source</u>
1965	REINHOLD ERNEST G DENTIST	R. L. Polk Co.
1962	Mc Dowell C Stewart dentist VI	R. L. Polk Co.

2623 BROADWAY ST

<u>Year</u>	<u>Uses</u>	<u>Source</u>
2005	Cash America 1 R	Hill Donnelly Information Services
1999	FORTE PAWN	Hill-Donnelly Corporation
1965	A SPINNING WHEEL FABRICS DRY	R. L. Polk Co.
	BUCHANAN EDNA SPORTSWEAR & ACCESSORIES CLO	R. L. Polk Co.
1962	Buchanan Edna Sportswear & Accessories clo VI	R. L. Polk Co.
	a Spinning Wheel Fabrics VI	R. L. Polk Co.

2635 BROADWAY ST

<u>Year</u>	<u>Uses</u>	<u>Source</u>
2005	Dairy Belle	Hill Donnelly Information Services
1999	DAIRY BELLE	Hill-Donnelly Corporation
1965	27TH INTERSECTS	R. L. Polk Co.
	DAIRY BELLE ICE CREAM	R. L. Polk Co.
1962	Dairy Queen of Fla Inc ice cream VI	R. L. Polk Co.

2700 BROADWAY ST

<u>Year</u>	<u>Uses</u>	<u>Source</u>
2005	Silver Neil C	Hill Donnelly Information Services
	Sub King 1 R	Hill Donnelly Information Services
	Marriott Home Care 1 P	Hill Donnelly Information Services

FINDINGS

<u>Year</u>	<u>Uses</u>	<u>Source</u>
1999	MARRIOTT HOME CARE	Hill-Donnelly Corporation
	SUB KING	Hill-Donnelly Corporation
1989	1/2 Marriott Home Care Overflow	R. L. Polk Co.
	Rear Marriott Hyacinth C	R. L. Polk Co.
	Marriott Home Care	R. L. Polk Co.
	1/2 Marriott Home Care Overflow	R. L. Polk Co.
	Rear Marriott Hyacinth C	R. L. Polk Co.
	Marriott Home Care	R. L. Polk Co.
1974	1/2 Keathley J E	R. L. Polk Co.
	Krieger Linda Rear Harry K F	R. L. Polk Co.
	Campagnuolo John	R. L. Polk Co.
1965	ROYAL CASTLE SYSTEM INC RESTR	R. L. Polk Co.
	KEITH HARLEY H	R. L. Polk Co.
	REAR KUTZNER FRANCIS V	R. L. Polk Co.
	1/2 VACANT	R. L. Polk Co.
1962	1/2 Lameier Jas E TE	R. L. Polk Co.
	Kutzner Francis V	R. L. Polk Co.
	Keith Harley H	R. L. Polk Co.
	Royal Castle restr VI	R. L. Polk Co.
1956	Benton Steph J	Price & Lee Co.
1951	Belton Steph J	R. L. Polk & Co.
1947	Mc Manus Pauline D Mrs	R. L. Polk Co.
1942	Overstreet Addie B Mrs	R. L. Polk & Co.

2701 BROADWAY ST

<u>Year</u>	<u>Uses</u>	<u>Source</u>
2005	New Life Missionary Baptist	Hill Donnelly Information Services
	Patrick Ronald	Hill Donnelly Information Services
1999	NEW LIFE MISSIONARY BAPT CHIRCH	Hill-Donnelly Corporation
	JOSHUA HOUSE	Hill-Donnelly Corporation
1989	Lords Place Inc The org	R. L. Polk Co.
	Lords Place Inc The org	R. L. Polk Co.
1974	Aurelio Leon	R. L. Polk Co.
	Hollinback R Kent	R. L. Polk Co.
	Southwind Motel	R. L. Polk Co.
1965	SHERWIN WILLXAMS CO PAINT	R. L. Polk Co.
	SOUTHWIND MOTEL	R. L. Polk Co.
	BARMES FRANK	R. L. Polk Co.
1962	Sherwin Williams Paint Co VI	R. L. Polk Co.

FINDINGS

<u>Year</u>	<u>Uses</u>	<u>Source</u>
1962	Mc Carty Robt M mgr	R. L. Polk Co.
	Woodys Southwind Motel TE 3 8582 TE	R. L. Polk Co.
1956	Warner Buck Mrs mgr	Price & Lee Co.
	Southwind Apts	Price & Lee Co.

2703 BROADWAY ST

<u>Year</u>	<u>Uses</u>	<u>Source</u>
2005	Markham Florist 1 R	Hill Donnelly Information Services
1999	MARKHAM FLORIST	Hill-Donnelly Corporation
1965	MARKHAM FLORIST	R. L. Polk Co.
1962	Markham Florist VI	R. L. Polk Co.

2705 BROADWAY ST

<u>Year</u>	<u>Uses</u>	<u>Source</u>
1999	L & W HAT SHOP	Hill-Donnelly Corporation
1965	A GRIFFIN BERLIN OFFICE REAL EST RENTALS	R. L. Polk Co.
1962	a Brumbach Carl Real Est VI	R. L. Polk Co.

2708 BROADWAY ST

<u>Year</u>	<u>Uses</u>	<u>Source</u>
2005	Tropical Palm Alf 2 P	Hill Donnelly Information Services
	h Rengasawmy Sewsankar	Hill Donnelly Information Services
	Haven House	Hill Donnelly Information Services
1999	RENGASAWMY SEWSARKAS	Hill-Donnelly Corporation
	TROPICAL PALM ALF	Hill-Donnelly Corporation
1989	Modi Champka	R. L. Polk Co.
	Tropical Palm Lodge motel	R. L. Polk Co.
	Modi Champka	R. L. Polk Co.
	Tropical Palm Lodge motel	R. L. Polk Co.
1974	Brant G	R. L. Polk Co.
	Vacant	R. L. Polk Co.
	Myers Ed	R. L. Polk Co.
	Vacant	R. L. Polk Co.
	Lipstein D	R. L. Polk Co.
	Glendon B	R. L. Polk Co.
	Bell Motel	R. L. Polk Co.
1965	BELL MOTEL	R. L. Polk Co.
1962	Bell Motel TE	R. L. Polk Co.
	Adams J Carter TE	R. L. Polk Co.

FINDINGS

<u>Year</u>	<u>Uses</u>	<u>Source</u>
1956	Holt Olin R	Price & Lee Co.
	Bella Mtr Lodge	Price & Lee Co.

2709 BROADWAY ST

<u>Year</u>	<u>Uses</u>	<u>Source</u>
2005	H Bedford John B A	Hill Donnelly Information Services
1999	BEDFORD JOHN B	Hill-Donnelly Corporation
1989	Apartments	R. L. Polk Co.
	Transient Apt	R. L. Polk Co.
	Transient Apt	R. L. Polk Co.
	Apartments	R. L. Polk Co.
1965	FELICELLI GINO E	R. L. Polk Co.
	DELMAR MOTEL	R. L. Polk Co.
1962	Felicelli Gino E TE	R. L. Polk Co.
	Delmar Motel TE	R. L. Polk Co.
1956	Berrie Brooks H	Price & Lee Co.
1951	Overton Leo	R. L. Polk & Co.
1947	Vacant	R. L. Polk Co.
1942	Pike Jas C	R. L. Polk & Co.
1937	Pike Jas C	R. L. Polk & Co.

2715 BROADWAY ST

<u>Year</u>	<u>Uses</u>	<u>Source</u>
2005	h Waters Martin A	Hill Donnelly Information Services
	Moyers Paige	Hill Donnelly Information Services
	DOT Beautique Beauty Salon i s	Hill Donnelly Information Services
	Daniels Karen	Hill Donnelly Information Services
1999	COYNERS SHOVINE	Hill-Donnelly Corporation
	DOT BEAUTIQUE BEAUTY SALON	Hill-Donnelly Corporation
	BUTLER CARRIE	Hill-Donnelly Corporation
	HENSON RAY	Hill-Donnelly Corporation
	JEWELL LARRY C	Hill-Donnelly Corporation
	SUMLER PREMARIE	Hill-Donnelly Corporation
1989	27TH INTERSECTS	R. L. Polk Co.
	Transient Apt	R. L. Polk Co.
	Kings Lodge motel apts	R. L. Polk Co.
	27TH INTERSECTS	R. L. Polk Co.
	Transient Apt	R. L. Polk Co.
	Kings Lodge motel apts	R. L. Polk Co.

FINDINGS

<u>Year</u>	<u>Uses</u>	<u>Source</u>
1974	Morss Joanne M	R. L. Polk Co.
	Kings Lodge motel apts	R. L. Polk Co.
	Downey M	R. L. Polk Co.
	Robbins M	R. L. Polk Co.
	Hempel Ricky	R. L. Polk Co.
	Hamilton Lee	R. L. Polk Co.
	Miler Relton	R. L. Polk Co.
	Transient	R. L. Polk Co.
	Veach Kenneth	R. L. Polk Co.
1965	RIVIERA BARBER SHOP	R. L. Polk Co.
	KINGS LODGE MOTEL	R. L. Polk Co.
	EVILSIZOR JACK E	R. L. Polk Co.
	HARTMAN LLOYD H	R. L. Polk Co.
	VACANT	R. L. Polk Co.
	GAUTHIER ANDRE	R. L. Polk Co.
	STEINER ALBERT F	R. L. Polk Co.
	HARRISON R J MRS	R. L. Polk Co.
	SLOTTERBECK GERTRUDE	R. L. Polk Co.
1962	Riviera Barber Shop	R. L. Polk Co.
	Kings Lodge motel TE	R. L. Polk Co.

2719 BROADWAY ST

<u>Year</u>	<u>Uses</u>	<u>Source</u>
1974	Smith Evelyn Mrs	R. L. Polk Co.
	27TH INTERSECTS	R. L. Polk Co.
	Tropical Palm Lodge	R. L. Polk Co.
1965	27TH INTERSECTS	R. L. Polk Co.
	TROPICAL PALM LODGE	R. L. Polk Co.
1962	Tropical Palm Lodge TE	R. L. Polk Co.
1956	Kempf Henry K	Price & Lee Co.
	Tropical Palm Lodge	Price & Lee Co.

2720 BROADWAY ST

<u>Year</u>	<u>Uses</u>	<u>Source</u>
1962	Aranda Julio TE	R. L. Polk Co.
1956	Vacant	Price & Lee Co.
1951	Johnson C Phillips	R. L. Polk & Co.
1947	Hackcett Robt G	R. L. Polk Co.
1942	Aaron Henry	R. L. Polk & Co.

FINDINGS

<u>Year</u>	<u>Uses</u>	<u>Source</u>
1937	Vacant	R. L. Polk & Co.

2723 BROADWAY ST

<u>Year</u>	<u>Uses</u>	<u>Source</u>
1962	Clarks Photographic Studio VI	R. L. Polk Co.

2725 BROADWAY ST

<u>Year</u>	<u>Uses</u>	<u>Source</u>
2005	C & C Gifts & Thrift Shop	Hill Donnelly Information Services
1999	C & C GIFTS & THRIFT SHOP	Hill-Donnelly Corporation

2730 BROADWAY ST

<u>Year</u>	<u>Uses</u>	<u>Source</u>
2005	Toward Timothy R Do I P	Hill Donnelly Information Services
1999	TOWARD TIMOTHY R DO PA	Hill-Donnelly Corporation
1965	VOGEL RIVIERA BEACH FUNERAL CHAPEL	R. L. Polk Co.
1962	Vogel Riviera Funeral Chapel Inc VI	R. L. Polk Co.

2735 BROADWAY ST

<u>Year</u>	<u>Uses</u>	<u>Source</u>
2005	Morrisons Catering 2 R	Hill Donnelly Information Services
1999	PAPITAS INC	Hill-Donnelly Corporation
1965	TERRYS POMPADOUR BEAUTY SALON	R. L. Polk Co.
1962	Pompadour Beauty Salon VI	R. L. Polk Co.

2745 BROADWAY ST

<u>Year</u>	<u>Uses</u>	<u>Source</u>
2005	Kemas Bakery Deli 1 R	Hill Donnelly Information Services
1965	RIVIERA TOY & HOBBY CENTER	R. L. Polk Co.
1962	Riviera Toy & Hobby Center VI	R. L. Polk Co.

2755 BROADWAY ST

<u>Year</u>	<u>Uses</u>	<u>Source</u>
1999	OBRIEN F KEVIN MD	Hill-Donnelly Corporation
1965	OBRIEN F KEVIN PHYS	R. L. Polk Co.
	MARCHETTO LOUIS J PHYS	R. L. Polk Co.
1962	OBrien F Kevin phys VI	R. L. Polk Co.
	Marchetto Louis J phys VI	R. L. Polk Co.

FINDINGS

2775 BROADWAY ST

<u>Year</u>	<u>Uses</u>	<u>Source</u>
2005	Psychic Studio t	Hill Donnelly Information Services
1999	EVERYTHING GOES	Hill-Donnelly Corporation
1965	YARN BASKET	R. L. Polk Co.
1962	Jack & Jill Childrens Bootery VI	R. L. Polk Co.

2785 BROADWAY ST

<u>Year</u>	<u>Uses</u>	<u>Source</u>
2005	Broadway Cleaners 2 s	Hill Donnelly Information Services
1999	BROADWAY CLEANERS	Hill-Donnelly Corporation
1965	28TH INTERSECTS	R. L. Polk Co.
	COMET CLEANERS & LAUNDRY INC	R. L. Polk Co.
1962	Comet Clns & Lndry Inc VI	R. L. Polk Co.

2795 BROADWAY ST

<u>Year</u>	<u>Uses</u>	<u>Source</u>
1962	Lords Ltd clo VI	R. L. Polk Co.

2800 BROADWAY ST

<u>Year</u>	<u>Uses</u>	<u>Source</u>
2005	Palm Beach Corporate Invstmnt IF	Hill Donnelly Information Services
	Recovery House Palm Beaches i G	Hill Donnelly Information Services
1999	OLMEDO GAMALIEL	Hill-Donnelly Corporation
	ABC REALTY & MANAGEMENT	Hill-Donnelly Corporation
	ALPHA GENERAL SERVICES	Hill-Donnelly Corporation
	CARRINGTON CENTER THE	Hill-Donnelly Corporation
	GEDEHOMME ESTANOR	Hill-Donnelly Corporation
	GEDEHOMME ESTANOR	Hill-Donnelly Corporation
	H & H HOME MORTGAGE CORP	Hill-Donnelly Corporation
	HAGAN W M	Hill-Donnelly Corporation
	HENDRICKS RENTALS	Hill-Donnelly Corporation
	CARRINGTON CENTER THE	Hill-Donnelly Corporation
1965	VACANT	R. L. Polk Co.
1962	Pegs Restr	R. L. Polk Co.

2801 BROADWAY ST

<u>Year</u>	<u>Uses</u>	<u>Source</u>
1989	Vacant	R. L. Polk Co.
	Vacant	R. L. Polk Co.

FINDINGS

2803 BROADWAY ST

<u>Year</u>	<u>Uses</u>	<u>Source</u>
2005	Roblero Norma A	Hill Donnelly Information Services
	Camposeco Roberto	Hill Donnelly Information Services
1999	ANDRES MARTIN	Hill-Donnelly Corporation
	FRANCISCO MIGUEL	Hill-Donnelly Corporation
1989	1/2 Vacant	R. L. Polk Co.
	Transient	R. L. Polk Co.
	1/2 Vacant	R. L. Polk Co.
	Transient	R. L. Polk Co.
1974	Lampman Cynthia	R. L. Polk Co.
	No Return Seabrook E L Jr	R. L. Polk Co.
1965	PROSSER GEO	R. L. Polk Co.
	1/2 WOLF FRANKLIN	R. L. Polk Co.
1962	Colella Carmen C TE	R. L. Polk Co.
	1/2 Gregg Wm J	R. L. Polk Co.
1956	1/2 Clark Geo R	Price & Lee Co.
	Colella Carmen	Price & Lee Co.
1951	Beckman Richd C	R. L. Polk & Co.
	Lowry Lucy S Mrs	R. L. Polk & Co.
1947	Lawry Lucy Mrs	R. L. Polk Co.
	Medlin Marland L	R. L. Polk Co.
1942	Post Richd	R. L. Polk & Co.
1937	Olsen Conrad	R. L. Polk & Co.

2806 BROADWAY ST

<u>Year</u>	<u>Uses</u>	<u>Source</u>
1989	Century Care Home retirement home	R. L. Polk Co.
	Century Care Home retirement home	R. L. Polk Co.
1974	Bernacki Bob	R. L. Polk Co.
	Bradley Jack	R. L. Polk Co.
	Wakefield Motor Lodge The	R. L. Polk Co.
1965	LAKE EARL W	R. L. Polk Co.
	WAKEFIELD MOTOR LODGE THE	R. L. Polk Co.
1962	Wakefield Mtr Lodge The TE	R. L. Polk Co.
	Smith Robt A TE	R. L. Polk Co.
1956	Wakefield Motor Lodge The	Price & Lee Co.
1951	Wakefield Lodge The tourist home	R. L. Polk & Co.
	Christensen Jens	R. L. Polk & Co.
	Miramar Tourist Court	R. L. Polk & Co.

FINDINGS

<u>Year</u>	<u>Uses</u>	<u>Source</u>
1951	Ruebsam Harry V	R. L. Polk & Co.

2813 BROADWAY ST

<u>Year</u>	<u>Uses</u>	<u>Source</u>
2005	Velasquez Epifanio	Hill Donnelly Information Services
1999	PEREZ ANGELA	Hill-Donnelly Corporation
1989	Transient	R. L. Polk Co.
	Avocado Apartments	R. L. Polk Co.
	Vacant	R. L. Polk Co.
	Vacant	R. L. Polk Co.
	Transient	R. L. Polk Co.
	Transient	R. L. Polk Co.
	Transient	R. L. Polk Co.
	Avocado Apartments	R. L. Polk Co.
	Vacant	R. L. Polk Co.
	Vacant	R. L. Polk Co.
	Transient	R. L. Polk Co.
	Transient	R. L. Polk Co.
1974	Avocado Apartments	R. L. Polk Co.
	Grandazzo T	R. L. Polk Co.
1965	AVOCADA APARTMENTS	R. L. Polk Co.
	MILBY F J	R. L. Polk Co.
	VACANT	R. L. Polk Co.
1962	Riviera Groves Packing House Inc shippers VI	R. L. Polk Co.
	Avocada Apartments	R. L. Polk Co.
	Eck Jos D	R. L. Polk Co.
	Pele Helen P Mrs	R. L. Polk Co.
	Benson G	R. L. Polk Co.
	Savaikie Gloria	R. L. Polk Co.
	No return	R. L. Polk Co.
	Street continued	R. L. Polk Co.
1956	Vacant	Price & Lee Co.
1951	Riviera Groves Packing Hse shippers	R. L. Polk & Co.
	Brooker Niram P	R. L. Polk & Co.
	Stevens Louis B furn rms	R. L. Polk & Co.
1947	Oakley Clarence L	R. L. Polk Co.
1942	Haskell Clyde V	R. L. Polk & Co.
1937	Morse Cath L Mrs	R. L. Polk & Co.

FINDINGS

2815 BROADWAY ST

<u>Year</u>	<u>Uses</u>	<u>Source</u>
2005	Canvas Designers Inc 2 R	Hill Donnelly Information Services
	Ez 2cy South 2 R	Hill Donnelly Information Services
	h Hemrnadez Blanca	Hill Donnelly Information Services
	Nauti Pedic 2 R	Hill Donnelly Information Services
	Sungrazer Inc 1 R	Hill Donnelly Information Services
1999	ROYALS FURNITURE	Hill-Donnelly Corporation
	ANDREWS DENISE	Hill-Donnelly Corporation
	GARCIA DOMINGO	Hill-Donnelly Corporation
	GUTIERREZ CRISANTINA	Hill-Donnelly Corporation
1989	Apartments	R. L. Polk Co.
	Vacant	R. L. Polk Co.
	Vacant	R. L. Polk Co.
	Vacant	R. L. Polk Co.
	Vacant	R. L. Polk Co.
	Apartments	R. L. Polk Co.
	Vacant	R. L. Polk Co.
	Vacant	R. L. Polk Co.
	Vacant	R. L. Polk Co.
	Vacant	R. L. Polk Co.
1974	Apartments	R. L. Polk Co.
	Graham Dale B	R. L. Polk Co.
	Hilton T	R. L. Polk Co.
	Stokes M	R. L. Polk Co.
	Potvin Andre Jr	R. L. Polk Co.
1965	RIVIERA GROVES PACKING HOUSE INC SHIPPERS	R. L. Polk Co.
	GRAHAM DALE B	R. L. Polk Co.
	1/2 VACANT	R. L. Polk Co.
1962	Graham Dale B TE	R. L. Polk Co.
	Osterhoudt Thos jr	R. L. Polk Co.
	1/2 Vacant	R. L. Polk Co.
1956	Hunziker Edgar C	Price & Lee Co.
	1/2 Johns Leroy	Price & Lee Co.
	Forgey James	Price & Lee Co.
1951	Hunziker Edgar C	R. L. Polk & Co.
	ONeal Chas C	R. L. Polk & Co.
1947	Hunziker Edgar C	R. L. Polk Co.
1942	Rasmussen Arth	R. L. Polk & Co.

FINDINGS

<u>Year</u>	<u>Uses</u>	<u>Source</u>
1937	Brown Harry L	R. L. Polk & Co.

2820 BROADWAY ST

<u>Year</u>	<u>Uses</u>	<u>Source</u>
1974	Gulf Stream Apart	R. L. Polk Co.
1965	MIRAMA	R. L. Polk Co.
	GULF STREAM APARTMENTS	R. L. Polk Co.
	ZANOTTI JOHN	R. L. Polk Co.
1962	Gulf Stream Apartments	R. L. Polk Co.
	Transients	R. L. Polk Co.
	Street continued	R. L. Polk Co.
	Miramar Court motel	R. L. Polk Co.
	Bomgardner Myles F VI	R. L. Polk Co.
1956	Gu Stream Apts	Price & Lee Co.
	Vacant	Price & Lee Co.
	th intersects	Price & Lee Co.
1951	Vacant	R. L. Polk & Co.
1947	Vacant	R. L. Polk Co.

2822 BROADWAY ST

<u>Year</u>	<u>Uses</u>	<u>Source</u>
1974	Harrison Benj	R. L. Polk Co.
1965	VACANT	R. L. Polk Co.

2823 BROADWAY ST

<u>Year</u>	<u>Uses</u>	<u>Source</u>
1999	MIDWAY MOTOR LODGE	Hill-Donnelly Corporation
1965	28TH INTERSECTS	R. L. Polk Co.
	LILLIES MOTEL	R. L. Polk Co.
	BLOOD EARL	R. L. Polk Co.
1962	Lillies Motel TE	R. L. Polk Co.
	Barmes Frank	R. L. Polk Co.

2825 BROADWAY ST

<u>Year</u>	<u>Uses</u>	<u>Source</u>
1999	FABER PHILLIP	Hill-Donnelly Corporation
	SUNSHINE MOBILE HOME SALES	Hill-Donnelly Corporation
	STEDMAN E J	Hill-Donnelly Corporation
	SCHWENDENMANN LINDA	Hill-Donnelly Corporation
	PALMS MOBILE HOME PARK	Hill-Donnelly Corporation

FINDINGS

<u>Year</u>	<u>Uses</u>	<u>Source</u>
1999	NOHMER LARRY L	Hill-Donnelly Corporation
	MITCHELL JERRY D	Hill-Donnelly Corporation
	GORDON DOUGLAS	Hill-Donnelly Corporation
	FISCHER GERARD F	Hill-Donnelly Corporation
	BERRUTI TYBERT	Hill-Donnelly Corporation
	WAKE DEVON	Hill-Donnelly Corporation
	MITCHELL JERRY D	Hill-Donnelly Corporation
1965	PALMS COURT TRAILER PK	R. L. Polk Co.
	ELLISON CHESTER H KEENE KATIE	R. L. Polk Co.
	MITCHELL DALE	R. L. Polk Co.

2826 BROADWAY ST

<u>Year</u>	<u>Uses</u>	<u>Source</u>
2005	Multi Unit Address	Hill Donnelly Information Services
	Abc Realty & Management	Hill Donnelly Information Services
	Able Answering Svc	Hill Donnelly Information Services
	Better Deal Cab	Hill Donnelly Information Services
	Fast Eddies Pawn Shop	Hill Donnelly Information Services
	General Realty	Hill Donnelly Information Services
	Halstead Protection Svc	Hill Donnelly Information Services
	Hendricks Rentals I F	Hill Donnelly Information Services
	Hydra Fashion Modeling Agency	Hill Donnelly Information Services
	Newman Robert N CPA P	Hill Donnelly Information Services
	Reynolds Johnc G DDS P	Hill Donnelly Information Services
	Riviera Dental Ctr X P	Hill Donnelly Information Services
	1999	BERLER DEAL AUTO REPAIR
BETTER DEAL CAB		Hill-Donnelly Corporation
FAST EDDIES PAWN SHOP		Hill-Donnelly Corporation
HALSTEAD PROTECTION SERVICES		Hill-Donnelly Corporation
HENRY BUILDING & MAINTENANCE		Hill-Donnelly Corporation
K T L GROUP THE		Hill-Donnelly Corporation
MONET ASSOCIATAS		Hill-Donnelly Corporation
REYNOLDS JOHN C G DDS		Hill-Donnelly Corporation
RIVIERA DENTAL CENTER	Hill-Donnelly Corporation	
1993	Able Answering Service	BellSouth Advertising & Publishing Corporation

FINDINGS

2828 BROADWAY ST

<u>Year</u>	<u>Uses</u>	<u>Source</u>
1965	FIRST SECURITIES C LOAN CORP	R. L. Polk Co.
	RIVIERA INSURANCE AGENCY	R. L. Polk Co.
	29TH INTERSECTS	R. L. Polk Co.

2838 BROADWAY ST

<u>Year</u>	<u>Uses</u>	<u>Source</u>
1951	Barrett Hoyt palmist	R. L. Polk & Co.

2842 BROADWAY ST

<u>Year</u>	<u>Uses</u>	<u>Source</u>
1951	Cools Cottage Court	R. L. Polk & Co.
	Cook Robt W	R. L. Polk & Co.

2850 BROADWAY ST

<u>Year</u>	<u>Uses</u>	<u>Source</u>
1951	Lamb Arley trucking	R. L. Polk & Co.
	Baker Virgil L	R. L. Polk & Co.

2856 BROADWAY ST

<u>Year</u>	<u>Uses</u>	<u>Source</u>
1951	Oasis Trailer Court	R. L. Polk & Co.
	Micksch Anton	R. L. Polk & Co.

2868 BROADWAY ST

<u>Year</u>	<u>Uses</u>	<u>Source</u>
1951	Pope Leonard J	R. L. Polk & Co.
	Kentucky Cottage	R. L. Polk & Co.

2900 BROADWAY ST

<u>Year</u>	<u>Uses</u>	<u>Source</u>
1989	Viking Apartments	R. L. Polk Co.
	Viking Apartments	R. L. Polk Co.
1974	Viking Apartments	R. L. Polk Co.
1962	Riviera Shopping Center Publix Super Mkts Inc VI 4 3447 V	R. L. Polk Co.
1956	Mueller Anton	Price & Lee Co.
	Viking Motor Court	Price & Lee Co.

FINDINGS

2908 BROADWAY ST

<u>Year</u>	<u>Uses</u>	<u>Source</u>
1989	Safe Harbor Runaway Shelter	R. L. Polk Co.
	Adams D Mrs	R. L. Polk Co.
	Adams D Mrs	R. L. Polk Co.
	Gurrera Joe	R. L. Polk Co.
	Safe Harbor Runaway Shelter	R. L. Polk Co.
	Gurrera Joe	R. L. Polk Co.
1974	Holloway Charles R	R. L. Polk Co.
	Royal Motel	R. L. Polk Co.
1956	Cantore Henry L	Price & Lee Co.
	Royal Mtr Court	Price & Lee Co.

2920 BROADWAY ST

<u>Year</u>	<u>Uses</u>	<u>Source</u>
2005	Childrens Home Society	Hill Donnelly Information Services
1989	29TH INTERSECTS	R. L. Polk Co.
	Childrens Home Society Of Florida	R. L. Polk Co.
	29TH INTERSECTS	R. L. Polk Co.
	Childrens Home Society Of Florida	R. L. Polk Co.
1974	Medical Optical Shop	R. L. Polk Co.
	Bell Martin H dentist	R. L. Polk Co.
	Strauss Albert phys	R. L. Polk Co.
	29TH INTERSECTS	R. L. Polk Co.

2930 BROADWAY ST

<u>Year</u>	<u>Uses</u>	<u>Source</u>
2005	Rent Way O S	Hill Donnelly Information Services

E 23RD ST

30 E 23RD ST

<u>Year</u>	<u>Uses</u>	<u>Source</u>
2005	NCL	Hill Donnelly Information Services
1965	CORNELIO CARMINE E	R. L. Polk Co.
1962	Cornelio Carmine E	R. L. Polk Co.

37 E 23RD ST

<u>Year</u>	<u>Uses</u>	<u>Source</u>
2005	H Dye L s	Hill Donnelly Information Services
1965	DUNCAN ELDA M MRS	R. L. Polk Co.

FINDINGS

<u>Year</u>	<u>Uses</u>	<u>Source</u>
1962	Duncan Elda M Mrs VI	R. L. Polk Co.

50 E 23RD ST

<u>Year</u>	<u>Uses</u>	<u>Source</u>
2005	NCL	Hill Donnelly Information Services
1965	WEBB LAURA B MRS	R. L. Polk Co.
1962	Webb Laura B Mrs VI	R. L. Polk Co.

E 24th St

24 E 24th St

<u>Year</u>	<u>Uses</u>	<u>Source</u>
2014	S H PRODUCE	EDR Digital Archive
	S H PRODUCE	EDR Digital Archive
2010	S H PRODUCE	EDR Digital Archive
	S H PRODUCE	EDR Digital Archive

E 24TH ST

24 E 24TH ST

<u>Year</u>	<u>Uses</u>	<u>Source</u>
2005	H Rielly Thomas	Hill Donnelly Information Services
1989	Rielly Thos	R. L. Polk Co.
1974	Scholtz Edgar	R. L. Polk Co.
1965	HYMAN CHARLES M PNTR CONTR	R. L. Polk Co.
1962	Hyman Chas M VI	R. L. Polk Co.

25 E 24TH ST

<u>Year</u>	<u>Uses</u>	<u>Source</u>
2005	8 Nubin Jack	Hill Donnelly Information Services
1989	Vacant	R. L. Polk Co.
1974	Arnold Eliz Mrs	R. L. Polk Co.
1965	WHITCOMB CONRAD L	R. L. Polk Co.
1962	Whitcomb Conrad L	R. L. Polk Co.
1956	Whitcomb Conrad L	Price & Lee Co.

26 E 24TH ST

<u>Year</u>	<u>Uses</u>	<u>Source</u>
1956	Hyman Chas M pntr	Price & Lee Co.

FINDINGS

30 E 24TH ST

<u>Year</u>	<u>Uses</u>	<u>Source</u>
2005	31 NCL	Hill Donnelly Information Services
1989	Kiles TV	R. L. Polk Co.
1974	Kiles TV repr	R. L. Polk Co.
1965	VACANT	R. L. Polk Co.
1962	Kile Lamar R VI	R. L. Polk Co.
1956	Kile Lamar R	Price & Lee Co.

31 E 24TH ST

<u>Year</u>	<u>Uses</u>	<u>Source</u>
1989	Worcester Henry E IV	R. L. Polk Co.
1974	Perry Esther E Mrs	R. L. Polk Co.
1965	PERRY ALLDON P	R. L. Polk Co.
1962	Perry Alldon P VI	R. L. Polk Co.
1956	Vacant	Price & Lee Co.

E 24th St

37 E 24th St

<u>Year</u>	<u>Uses</u>	<u>Source</u>
2010	AMERICAN STANDARD HURRICANE PR	EDR Digital Archive
	WATER BOYS DELIVERY LLC	EDR Digital Archive
	AMERICAN STANDARD HURRICANE PR	EDR Digital Archive
	WATER BOYS DELIVERY LLC	EDR Digital Archive

E 24TH ST

37 E 24TH ST

<u>Year</u>	<u>Uses</u>	<u>Source</u>
2005	Bethea T	Hill Donnelly Information Services
1989	Carstens Kurt H	R. L. Polk Co.
1974	Carstens Kurt H	R. L. Polk Co.
1965	PRAIRIE MAYNARD R	R. L. Polk Co.
1962	Prairie Maynard R	R. L. Polk Co.
1956	Vacant	Price & Lee Co.

38 E 24TH ST

<u>Year</u>	<u>Uses</u>	<u>Source</u>
2005	Orcutt R L 7 00oo	Hill Donnelly Information Services

FINDINGS

<u>Year</u>	<u>Uses</u>	<u>Source</u>
1989	Brancato James G	R. L. Polk Co.
1974	Humphries Wm	R. L. Polk Co.
1965	HAYWORTH WM N	R. L. Polk Co.
1962	Marinelle Anthony J VI	R. L. Polk Co.
1956	Marinelli Anthony J	Price & Lee Co.

45 E 24TH ST

<u>Year</u>	<u>Uses</u>	<u>Source</u>
2005	Na	Hill Donnelly Information Services
1989	Lawson Gilbert winter res	R. L. Polk Co.
1974	Gaines E F	R. L. Polk Co.
1965	WILSON EVERETT M	R. L. Polk Co.
1962	Wilson Everett M VI	R. L. Polk Co.
1956	Wilson Everett M	Price & Lee Co.

50 E 24TH ST

<u>Year</u>	<u>Uses</u>	<u>Source</u>
2005	H Anderson LA	Hill Donnelly Information Services
1989	Jodoin Omer A	R. L. Polk Co.
1974	Jodoin Omer A	R. L. Polk Co.
1965	REYNOLDS DELLA M MRS	R. L. Polk Co.
1962	1/2 Vacant	R. L. Polk Co.
	Reynolds Della M Mrs VI	R. L. Polk Co.
1956	Sherman W Goddard Rev	Price & Lee Co.

E 24th St

100 E 24th St

<u>Year</u>	<u>Uses</u>	<u>Source</u>
2014	CRAFTMASTERS PROPERTY MGT LLC	EDR Digital Archive
	IMMACULATE CLG CONCEPTS LLC	EDR Digital Archive
	CRAFTMASTERS PROPERTY MGT LLC	EDR Digital Archive
	IMMACULATE CLG CONCEPTS LLC	EDR Digital Archive
2010	IMMACULATE CLG CONCEPTS LLC	EDR Digital Archive
	IMMACULATE CLG CONCEPTS LLC	EDR Digital Archive

FINDINGS

E 24TH ST

100 E 24TH ST

<u>Year</u>	<u>Uses</u>	<u>Source</u>
2005	101 107 Na CL	Hill Donnelly Information Services
1989	Tibbetts Richd	R. L. Polk Co.
	Peoples Jack Marine Electronics sups	R. L. Polk Co.
	Peoples Eunice W Mrs	R. L. Polk Co.
1974	Peoples Jack Electronics	R. L. Polk Co.
	Peoples John C	R. L. Polk Co.
1965	YACHTSMEN ELECTRONICS PEOPLES JOHN C	R. L. Polk Co.
1962	Peoples John C VI	R. L. Polk Co.
1956	Harris Donald	Price & Lee Co.

101 E 24TH ST

<u>Year</u>	<u>Uses</u>	<u>Source</u>
1989	Mc Gary Margt Mrs	R. L. Polk Co.
1974	Allan Danl	R. L. Polk Co.
1965	PERRON ALBERT E	R. L. Polk Co.
1962	Perron Albert E VI	R. L. Polk Co.
1956	Vacant	Price & Lee Co.

107 E 24TH ST

<u>Year</u>	<u>Uses</u>	<u>Source</u>
1989	Gauthier Virginia Mrs winter res	R. L. Polk Co.
1974	Morgan Florence Mrs	R. L. Polk Co.
1965	MORGAN THOS	R. L. Polk Co.
1962	Vacant	R. L. Polk Co.
1956	ODonovan Jos P	Price & Lee Co.

110 E 24TH ST

<u>Year</u>	<u>Uses</u>	<u>Source</u>
2005	H Reid Deborah	Hill Donnelly Information Services
1989	Witt Donald W	R. L. Polk Co.
1974	People Wm F	R. L. Polk Co.
1965	SANDERS ROBT J	R. L. Polk Co.
1962	Witt Rose L Mrs	R. L. Polk Co.
1956	Witt Rose L Mrs	Price & Lee Co.

FINDINGS

118 E 24TH ST

<u>Year</u>	<u>Uses</u>	<u>Source</u>
2005	Dolly Totten Real Estate Inc IF	Hill Donnelly Information Services
1989	Pappert Charles H	R. L. Polk Co.
1974	Pappert Charles H	R. L. Polk Co.
1965	VACANT	R. L. Polk Co.
1962	Robb Elmer E	R. L. Polk Co.
1956	Robb Elmer E	Price & Lee Co.

119 E 24TH ST

<u>Year</u>	<u>Uses</u>	<u>Source</u>
2005	h King DL	Hill Donnelly Information Services
1989	Yates Eliza A Mrs	R. L. Polk Co.
1974	Vacant	R. L. Polk Co.
1965	COOPER JOHN M	R. L. Polk Co.
1962	Cooper John M	R. L. Polk Co.
1956	Cooper John M	Price & Lee Co.

127 E 24TH ST

<u>Year</u>	<u>Uses</u>	<u>Source</u>
2005	HParker C P	Hill Donnelly Information Services
	HColyer L A	Hill Donnelly Information Services
1989	Heath Anna M Mrs	R. L. Polk Co.
1974	Konen Harold W	R. L. Polk Co.
1965	DAVIDSON C ALVY	R. L. Polk Co.
1962	Davidson C Alvy	R. L. Polk Co.
1956	Davidson Chas A	Price & Lee Co.

130 E 24TH ST

<u>Year</u>	<u>Uses</u>	<u>Source</u>
2005	H Erwin Manrion A	Hill Donnelly Information Services
1989	Vaccarello Biagio M	R. L. Polk Co.
1974	Hughes Mary Mrs	R. L. Polk Co.
1965	HUGHES MARY MRS	R. L. Polk Co.
1962	Hughes Will H VI	R. L. Polk Co.

135 E 24TH ST

<u>Year</u>	<u>Uses</u>	<u>Source</u>
2005	142 NC	Hill Donnelly Information Services
1989	Ricker Wm G	R. L. Polk Co.
1974	Eppy Louis	R. L. Polk Co.

FINDINGS

<u>Year</u>	<u>Uses</u>	<u>Source</u>
1965	EPY LOUIS	R. L. Polk Co.
1962	Espstein Louis	R. L. Polk Co.
1956	Kling Henry	Price & Lee Co.

E 25TH ST

16 E 25TH ST

<u>Year</u>	<u>Uses</u>	<u>Source</u>
1965	REAR VACANT	R. L. Polk Co.
	VACANT	R. L. Polk Co.
1962	Vacant	R. L. Polk Co.
	Vacant	R. L. Polk Co.
1956	Hardin Helen J Mrs	Price & Lee Co.
	Price Clair A	Price & Lee Co.

24 E 25TH ST

<u>Year</u>	<u>Uses</u>	<u>Source</u>
2005	H Saunders B AV	Hill Donnelly Information Services
1965	BLACK JOHN J	R. L. Polk Co.
1962	Black John J VI	R. L. Polk Co.
1956	Black John J	Price & Lee Co.

25 E 25TH ST

<u>Year</u>	<u>Uses</u>	<u>Source</u>
2005	NCL	Hill Donnelly Information Services
1965	BROWN JAMES	R. L. Polk Co.
1962	Wise Dewey D Rev	R. L. Polk Co.
1956	Bunyard Kathleen B Mrs	Price & Lee Co.

32 E 25TH ST

<u>Year</u>	<u>Uses</u>	<u>Source</u>
2005	Pnrice E AI	Hill Donnelly Information Services
1965	MOREE THOS J	R. L. Polk Co.
1962	Moree Thos J	R. L. Polk Co.
1956	Moree Thos J	Price & Lee Co.

FINDINGS

E 25th St

35 E 25th St

<u>Year</u>	<u>Uses</u>	<u>Source</u>
2010	DOMINIQUE GELLER P A	EDR Digital Archive
	DOMINIQUE GELLER P A	EDR Digital Archive

E 25TH ST

35 E 25TH ST

<u>Year</u>	<u>Uses</u>	<u>Source</u>
2005	Dominique Geller Attorney I P	Hill Donnelly Information Services
1965	WASHBURN HELEN A MRS	R. L. Polk Co.
1962	Washburn Helen A Mrs	R. L. Polk Co.
1956	Washburn Norman F	Price & Lee Co.

40 E 25TH ST

<u>Year</u>	<u>Uses</u>	<u>Source</u>
2005	H Bosland J C	Hill Donnelly Information Services
	HJones LJ A	Hill Donnelly Information Services
1965	BULLARD CYRIL F	R. L. Polk Co.
1962	Bullard Cyril F VI	R. L. Polk Co.
1956	Bullard Cyril F	Price & Lee Co.

48 E 25TH ST

<u>Year</u>	<u>Uses</u>	<u>Source</u>
2005	Carmichael D H	Hill Donnelly Information Services
1965	DARVILLE ANTHONY E COML FISHERMN	R. L. Polk Co.
1962	Manley R J VI	R. L. Polk Co.
1956	Van Note John H	Price & Lee Co.

49 E 25TH ST

<u>Year</u>	<u>Uses</u>	<u>Source</u>
2005	Martinez Edward AO	Hill Donnelly Information Services
1965	FOX HAROLD W	R. L. Polk Co.
1962	Fox Harold W VI	R. L. Polk Co.
1956	Vacant	Price & Lee Co.

FINDINGS

56 E 25TH ST

<u>Year</u>	<u>Uses</u>	<u>Source</u>
2005	H Girard Marcel AV	Hill Donnelly Information Services
1965	GIRARD MARCEL C	R. L. Polk Co.
1962	Girard Marcel C VI	R. L. Polk Co.
1956	Girard Marcel C	Price & Lee Co.

E 25th St

61 E 25th St

<u>Year</u>	<u>Uses</u>	<u>Source</u>
2014	CREME DE LA CREME GOURMET CAKE	EDR Digital Archive
	CREME DE LA CREME GOURMET CAKE	EDR Digital Archive
2010	CREME DE LA CREME GOURMET CAKE	EDR Digital Archive
	CREME DE LA CREME GOURMET CAKE	EDR Digital Archive

E 25TH ST

61 E 25TH ST

<u>Year</u>	<u>Uses</u>	<u>Source</u>
2005	H Beverly T S AT	Hill Donnelly Information Services
1965	AMMANN ALAN W	R. L. Polk Co.
1962	Ammann Alan W VI	R. L. Polk Co.
1956	Ammann Alan W	Price & Lee Co.

75 E 25TH ST

<u>Year</u>	<u>Uses</u>	<u>Source</u>
1956	Under constn	Price & Lee Co.

87 E 25TH ST

<u>Year</u>	<u>Uses</u>	<u>Source</u>
1956	Under constn	Price & Lee Co.

100 E 25TH ST

<u>Year</u>	<u>Uses</u>	<u>Source</u>
1965	BAILEY HENRIETTA C MRS	R. L. Polk Co.
1962	Bailey Henrietta C Mrs VI	R. L. Polk Co.
1956	Baker Geo A	Price & Lee Co.

FINDINGS

101 E 25TH ST

<u>Year</u>	<u>Uses</u>	<u>Source</u>
2005	Marshall D	Hill Donnelly Information Services
	H Carmichael D H os	Hill Donnelly Information Services
1965	DOMSKY ALEX S	R. L. Polk Co.

108 E 25TH ST

<u>Year</u>	<u>Uses</u>	<u>Source</u>
1965	THOMASON GEO V H	R. L. Polk Co.
1962	Thomason Geo H	R. L. Polk Co.
1956	Thomason Geo H	Price & Lee Co.

109 E 25TH ST

<u>Year</u>	<u>Uses</u>	<u>Source</u>
2005	117 NOC	Hill Donnelly Information Services
1965	HANF HARRY	R. L. Polk Co.
1962	Domsky Alex S	R. L. Polk Co.

116 E 25TH ST

<u>Year</u>	<u>Uses</u>	<u>Source</u>
1965	MC CARTHY MARTHA J MRS	R. L. Polk Co.
1962	Mc Carthy Martha J Mrs VI	R. L. Polk Co.

117 E 25TH ST

<u>Year</u>	<u>Uses</u>	<u>Source</u>
1965	LEEMAN ANTON H	R. L. Polk Co.
1962	Leeman Anton H	R. L. Polk Co.

125 E 25TH ST

<u>Year</u>	<u>Uses</u>	<u>Source</u>
2005	H Parker Earl A	Hill Donnelly Information Services
1965	VACANT	R. L. Polk Co.
1962	Anderson Neil O VI	R. L. Polk Co.

133 E 25TH ST

<u>Year</u>	<u>Uses</u>	<u>Source</u>
2005	H Rogers T J os	Hill Donnelly Information Services
1965	MORTON STANLEY E	R. L. Polk Co.
1962	Morton Stanley E VI	R. L. Polk Co.
1956	Morton Stanley	Price & Lee Co.

FINDINGS

141 E 25TH ST

<u>Year</u>	<u>Uses</u>	<u>Source</u>
2005	149 NCL	Hill Donnelly Information Services
1965	THOMPSON E EUG REV	R. L. Polk Co.
1962	Manning Edw H Rev VI	R. L. Polk Co.
1956	Titus Randolph P	Price & Lee Co.

E 27TH ST

1 E 27TH ST

<u>Year</u>	<u>Uses</u>	<u>Source</u>
1965	CADDY J BRUCE	R. L. Polk Co.

2 E 27TH ST

<u>Year</u>	<u>Uses</u>	<u>Source</u>
1965	DONOVAN MILDRED MRS	R. L. Polk Co.

3 E 27TH ST

<u>Year</u>	<u>Uses</u>	<u>Source</u>
1965	VACANT	R. L. Polk Co.

4 E 27TH ST

<u>Year</u>	<u>Uses</u>	<u>Source</u>
1965	VACANT	R. L. Polk Co.

5 E 27TH ST

<u>Year</u>	<u>Uses</u>	<u>Source</u>
1965	VACANT	R. L. Polk Co.

E 27th St

24 E 27th St

<u>Year</u>	<u>Uses</u>	<u>Source</u>
2014	ANGELA & ED CLEANING SVCS INC	EDR Digital Archive
	ANGELA & ED CLEANING SVCS INC	EDR Digital Archive
2010	ANGELA & ED CLEANING SVCS INC	EDR Digital Archive
	ANGELA & ED CLEANING SVCS INC	EDR Digital Archive

FINDINGS

E 27TH ST

24 E 27TH ST

<u>Year</u>	<u>Uses</u>	<u>Source</u>
2005	Na C	Hill Donnelly Information Services
1989	Transient Apt 1 6 Cryan Inc refrigeration	R. L. Polk Co.
	Tarry Court apts	R. L. Polk Co.
1965	TARRY COURT	R. L. Polk Co.
1962	Mullock Wm D	R. L. Polk Co.
	Caddy J Bruce VI	R. L. Polk Co.
	Tarry Court Apts VI	R. L. Polk Co.
1956	Caddy Bruce	Price & Lee Co.
	Tarry Court Apartments	Price & Lee Co.

33 E 27TH ST

<u>Year</u>	<u>Uses</u>	<u>Source</u>
2005	Saintelus Marie	Hill Donnelly Information Services
1989	Apartments	R. L. Polk Co.
	Transient Apt	R. L. Polk Co.
1965	APARTMENTS	R. L. Polk Co.
	MUNRO JONATHAN C	R. L. Polk Co.
	VACANT	R. L. Polk Co.
	VACANT	R. L. Polk Co.
1962	Munro Jonathan C VI	R. L. Polk Co.
1956	Simmons Roy	Price & Lee Co.

41 E 27TH ST

<u>Year</u>	<u>Uses</u>	<u>Source</u>
2005	H Aulls E T	Hill Donnelly Information Services
1989	Leong Dominic	R. L. Polk Co.
1965	NICHOLS SOPHIE L MRS	R. L. Polk Co.
1962	Nichols Sophie L Mrs	R. L. Polk Co.
1956	Nichols Otis	Price & Lee Co.

E 27th St

48 E 27th St

<u>Year</u>	<u>Uses</u>	<u>Source</u>
2014	PRECIOUS CORNERSTONE CH APST	EDR Digital Archive
	PRECIOUS CORNERSTONE CH APST	EDR Digital Archive

FINDINGS

<u>Year</u>	<u>Uses</u>	<u>Source</u>
2010	PRECIOUS CORNERSTONE CH APST	EDR Digital Archive
	PRECIOUS CORNERSTONE CH APST	EDR Digital Archive

E 27TH ST

48 E 27TH ST

<u>Year</u>	<u>Uses</u>	<u>Source</u>
2005	Precious Cornerstone Church	Hill Donnelly Information Services
1989	Wesley Chinese Chapel	R. L. Polk Co.
	Kuo Wesley Rev	R. L. Polk Co.
1965	VACANT	R. L. Polk Co.
1962	Faith Ch of the Nazarene VI	R. L. Polk Co.
1956	Community Wesleyan Meth Ch	Price & Lee Co.
	Zuch Jas C Rev	Price & Lee Co.

49 E 27TH ST

<u>Year</u>	<u>Uses</u>	<u>Source</u>
2005	Ligonde Bumet	Hill Donnelly Information Services
	Levoyel Isophe	Hill Donnelly Information Services
1989	a Transient Apt A C	R. L. Polk Co.
1965	NO RETURN	R. L. Polk Co.
	NO RETURN	R. L. Polk Co.
	BREN DEB APARTMENTS	R. L. Polk Co.
	CONAWAY HAROLD G	R. L. Polk Co.
1962	Bren Deb Apartments	R. L. Polk Co.
	Conaway Harold G VI	R. L. Polk Co.
	Street continued	R. L. Polk Co.
	Nation Ann E	R. L. Polk Co.
	Carullo Sal	R. L. Polk Co.

57 E 27TH ST

<u>Year</u>	<u>Uses</u>	<u>Source</u>
2005	Ulice Braziel	Hill Donnelly Information Services
	h Dawson Marty E	Hill Donnelly Information Services
1989	Vacant	R. L. Polk Co.
1965	REAR BROWN ROBT V	R. L. Polk Co.
	ROMAIN NESTOR J	R. L. Polk Co.
1962	Romain Nestor J	R. L. Polk Co.
	Juchter Joseph	R. L. Polk Co.
1956	Wilkins Wm	Price & Lee Co.

FINDINGS

58 E 27TH ST

<u>Year</u>	<u>Uses</u>	<u>Source</u>
2005	100 Na	Hill Donnelly Information Services
1989	Wilsey Loretta Mrs	R. L. Polk Co.
1965	WILSEY MILTON L	R. L. Polk Co.
1962	Wilsey Milton L VI	R. L. Polk Co.
1956	Wilsey Milton	Price & Lee Co.

68 E 27TH ST

<u>Year</u>	<u>Uses</u>	<u>Source</u>
1956	Under constn	Price & Lee Co.

100 E 27TH ST

<u>Year</u>	<u>Uses</u>	<u>Source</u>
1989	Rodenheber Beverly	R. L. Polk Co.
1965	WITT JOHN	R. L. Polk Co.
1962	Frazier Doyle E VI	R. L. Polk Co.

101 E 27TH ST

<u>Year</u>	<u>Uses</u>	<u>Source</u>
2005	Bowllah Khaja	Hill Donnelly Information Services
1989	Houck Kenneth C	R. L. Polk Co.
1965	VACANT	R. L. Polk Co.
1962	Perry Allan C VI	R. L. Polk Co.
1956	Perry Allan	Price & Lee Co.

102 E 27TH ST

<u>Year</u>	<u>Uses</u>	<u>Source</u>
2005	104 NCL	Hill Donnelly Information Services
1989	Smith Loretta Doris Mrs	R. L. Polk Co.
1965	BRANDES GOTTFRIED E	R. L. Polk Co.
1962	Bond Luther R VI	R. L. Polk Co.

104 E 27TH ST

<u>Year</u>	<u>Uses</u>	<u>Source</u>
1989	Brown Frank	R. L. Polk Co.
1965	CAROCCIO ALBERT J 844 954 j	R. L. Polk Co.
1962	Gunn Kenneth D VI	R. L. Polk Co.

FINDINGS

107 E 27TH ST

<u>Year</u>	<u>Uses</u>	<u>Source</u>
2005	h Gil Antonio AT	Hill Donnelly Information Services
1989	Vacant	R. L. Polk Co.
1965	FERGUSON DELL	R. L. Polk Co.
1962	Walker Guy S	R. L. Polk Co.
	Becker Harold E VI	R. L. Polk Co.
	Becker Apartments	R. L. Polk Co.
1956	Belford John A	Price & Lee Co.

109 E 27TH ST

<u>Year</u>	<u>Uses</u>	<u>Source</u>
2005	Na	Hill Donnelly Information Services
1989	Transient	R. L. Polk Co.
1965	BLACKMORE KATH D MRS	R. L. Polk Co.
	BLACK GAIL	R. L. Polk Co.
1962	Blackmore Kath D Mrs	R. L. Polk Co.

111 E 27TH ST

<u>Year</u>	<u>Uses</u>	<u>Source</u>
2005	Gil Antonio	Hill Donnelly Information Services
1965	BECKER APARTMENTS	R. L. Polk Co.
	BECKER HAROLD	R. L. Polk Co.
	LOFTUS LYLE	R. L. Polk Co.
	GENEVER DOUGLAS J	R. L. Polk Co.

113 E 27TH ST

<u>Year</u>	<u>Uses</u>	<u>Source</u>
2005	Na	Hill Donnelly Information Services
1962	Thom Geo L	R. L. Polk Co.

114 E 27TH ST

<u>Year</u>	<u>Uses</u>	<u>Source</u>
1989	Vacant	R. L. Polk Co.
1965	BIRD LENO	R. L. Polk Co.
1962	Vacant	R. L. Polk Co.
1956	Vacant	Price & Lee Co.

116 E 27TH ST

<u>Year</u>	<u>Uses</u>	<u>Source</u>
1956	Vacant	Price & Lee Co.

FINDINGS

120 E 27TH ST

<u>Year</u>	<u>Uses</u>	<u>Source</u>
2005	LAYS APARTMENTS	Hill Donnelly Information Services
	Na	Hill Donnelly Information Services
1989	Transient 8 Apts	R. L. Polk Co.
	Lays Apartments	R. L. Polk Co.
1965	LAY JESSE	R. L. Polk Co.
1962	Vacant	R. L. Polk Co.
1956	Vacant	Price & Lee Co.
	Vacant	Price & Lee Co.
	Marval Alex	Price & Lee Co.
	Edna Apartments	Price & Lee Co.
	Street continued	Price & Lee Co.

131 E 27TH ST

<u>Year</u>	<u>Uses</u>	<u>Source</u>
2005	h Kilmer E A	Hill Donnelly Information Services
	Adams Michele	Hill Donnelly Information Services
	BREE Z DECK APARTMENTS	Hill Donnelly Information Services
1989	Transient Apt	R. L. Polk Co.
	Bree Z Deck Apartments	R. L. Polk Co.
1965	PERKINS WM	R. L. Polk Co.
	VILLARD NORMAN J	R. L. Polk Co.
	PANOVEC SALLY MRS	R. L. Polk Co.
	PUTVIN JAMES A	R. L. Polk Co.
	BREEZ DECK APRTMENTS	R. L. Polk Co.
	CARVALHA JOHN A	R. L. Polk Co.
1962	Bree Z Deck Apartments VI	R. L. Polk Co.
	Putvin Jas A VI	R. L. Polk Co.

139 E 27TH ST

<u>Year</u>	<u>Uses</u>	<u>Source</u>
2005	Na	Hill Donnelly Information Services
1989	Sunni Sands Apartments	R. L. Polk Co.
	Transient Apt	R. L. Polk Co.
1965	SUNNI SANDS APARTMENTS	R. L. Polk Co.
	ROBERTS JOHN O	R. L. Polk Co.
1962	Sunni Sands Apartments	R. L. Polk Co.
	Roberts John VI	R. L. Polk Co.
1956	Roberts John	Price & Lee Co.

FINDINGS

140 E 27TH ST

<u>Year</u>	<u>Uses</u>	<u>Source</u>
1989	Gillespie Kenneth C	R. L. Polk Co.
1956	Townsend Wenith G	Price & Lee Co.

E 28TH ST

28 E 28TH ST

<u>Year</u>	<u>Uses</u>	<u>Source</u>
2005	NCL	Hill Donnelly Information Services
1989	Vacant	R. L. Polk Co.
1965	SWERN CARL M	R. L. Polk Co.
1962	Swern Carl M	R. L. Polk Co.

E 28th St

40 E 28th St

<u>Year</u>	<u>Uses</u>	<u>Source</u>
2010	PALM BEACH GOLD & DIAMND EXCH	EDR Digital Archive
	PALM BEACH GOLD & DIAMND EXCH	EDR Digital Archive

E 28TH ST

40 E 28TH ST

<u>Year</u>	<u>Uses</u>	<u>Source</u>
2005	H Temperty H L	Hill Donnelly Information Services
1989	Mooney V Octavine Mrs	R. L. Polk Co.
1965	MOONEY EDGAR B	R. L. Polk Co.
1962	Mooney Edgar	R. L. Polk Co.
1956	Mc Elroy Wm M	Price & Lee Co.

45 E 28TH ST

<u>Year</u>	<u>Uses</u>	<u>Source</u>
1989	Community Savings Bank overflow	R. L. Polk Co.

52 E 28TH ST

<u>Year</u>	<u>Uses</u>	<u>Source</u>
2005	NCL	Hill Donnelly Information Services
1989	Vacant	R. L. Polk Co.
1965	LAWRENCE HOWARD E	R. L. Polk Co.
1962	Lawrence Howard E	R. L. Polk Co.

FINDINGS

<u>Year</u>	<u>Uses</u>	<u>Source</u>
1956	Baldwin Wm H	Price & Lee Co.

53 E 28TH ST

<u>Year</u>	<u>Uses</u>	<u>Source</u>
2005	H Verdi Angelo	Hill Donnelly Information Services
1989	Spezzano Michl III	R. L. Polk Co.
1965	PEETS CLIFFORD S	R. L. Polk Co.
1962	Peets Clifford S VI	R. L. Polk Co.
1956	Wheeler Jack W coml fisherman	Price & Lee Co.

100 E 28TH ST

<u>Year</u>	<u>Uses</u>	<u>Source</u>
2005	H Macchia Anthony	Hill Donnelly Information Services
1989	Macchia Anthony winter res	R. L. Polk Co.
1965	MACCHIA ANTHONY	R. L. Polk Co.
1962	Macchia Anthony	R. L. Polk Co.
1956	Vacant	Price & Lee Co.

101 E 28TH ST

<u>Year</u>	<u>Uses</u>	<u>Source</u>
2005	H Oneill A	Hill Donnelly Information Services
	Mikesell M M A	Hill Donnelly Information Services
1989	Laverdiere Fred	R. L. Polk Co.
1965	JOHNSON LEON W	R. L. Polk Co.
1962	Taylor Zed C	R. L. Polk Co.
1956	Tilley Elva Mrs	Price & Lee Co.

110 E 28TH ST

<u>Year</u>	<u>Uses</u>	<u>Source</u>
2005	Richards M M A	Hill Donnelly Information Services
1989	Macchia Robt winter res	R. L. Polk Co.
1965	HOFFMAN CATH MRS	R. L. Polk Co.
1962	Cain Minnie V Mrs VI	R. L. Polk Co.

111 E 28TH ST

<u>Year</u>	<u>Uses</u>	<u>Source</u>
2005	NCL	Hill Donnelly Information Services
1989	Volzer Russel A	R. L. Polk Co.
1965	VOLZER RUSSEL A	R. L. Polk Co.
1962	Volzer Russell A VI	R. L. Polk Co.

FINDINGS

<u>Year</u>	<u>Uses</u>	<u>Source</u>
1956	Volzer Russell A	Price & Lee Co.

122 E 28TH ST

<u>Year</u>	<u>Uses</u>	<u>Source</u>
2005	Lyons C L	Hill Donnelly Information Services
1989	Cote G Mrs	R. L. Polk Co.
1965	GREENBERG NATHAN	R. L. Polk Co.
1962	Greenberg Nathan VI	R. L. Polk Co.
1956	Greenberg Nathan	Price & Lee Co.

123 E 28TH ST

<u>Year</u>	<u>Uses</u>	<u>Source</u>
2005	H Baker Hubert C A	Hill Donnelly Information Services
1989	Baker Doris O Mrs	R. L. Polk Co.
1965	BAKER HUBERT C	R. L. Polk Co.
1962	Baker Hubert C VI	R. L. Polk Co.
1956	Baker Hubert C	Price & Lee Co.

E BLUE HERON BLVD

1 E BLUE HERON BLVD

<u>Year</u>	<u>Uses</u>	<u>Source</u>
1989	Transient	R. L. Polk Co.
1974	Transient Apts	R. L. Polk Co.
	Transient Apts	R. L. Polk Co.
	Griesheimer Mary L Mrs	R. L. Polk Co.
1965	VACANT	R. L. Polk Co.

3 E BLUE HERON BLVD

<u>Year</u>	<u>Uses</u>	<u>Source</u>
1962	Transients	R. L. Polk Co.

25 E BLUE HERON BLVD

<u>Year</u>	<u>Uses</u>	<u>Source</u>
2005	Anglade David	Hill Donnelly Information Services
1989	Frey Robt T chiropractor	R. L. Polk Co.
1974	Frey Robt T chiro	R. L. Polk Co.
1962	Wax Chas B VI	R. L. Polk Co.
	New England Cottages VI	R. L. Polk Co.
1956	Wax Chas B	Price & Lee Co.

FINDINGS

<u>Year</u>	<u>Uses</u>	<u>Source</u>
1956	New England Cottages	Price & Lee Co.

27 E BLUE HERON BLVD

<u>Year</u>	<u>Uses</u>	<u>Source</u>
2005	Sparkle Shoes & Shoe Repair s	Hill Donnelly Information Services
1989	Sparkle Shoe Repair	R. L. Polk Co.
1974	Goodway Printing Center prntg	R. L. Polk Co.

29 E BLUE HERON BLVD

<u>Year</u>	<u>Uses</u>	<u>Source</u>
2005	Terrys Hair Studio s	Hill Donnelly Information Services
1989	Talk Of The Town Inc beauty shop	R. L. Polk Co.
1974	Talk Of The Town Inc	R. L. Polk Co.

31 E BLUE HERON BLVD

<u>Year</u>	<u>Uses</u>	<u>Source</u>
1989	Vacant	R. L. Polk Co.
1974	Local Finance Co Of Florida	R. L. Polk Co.

35 E BLUE HERON BLVD

<u>Year</u>	<u>Uses</u>	<u>Source</u>
2005	Canine Beauty Salon o	Hill Donnelly Information Services
1989	Canine Beauty Salon	R. L. Polk Co.
1974	Canine Beauty Salon	R. L. Polk Co.

37 E BLUE HERON BLVD

<u>Year</u>	<u>Uses</u>	<u>Source</u>
2005	Singer Island Floral & Gift	Hill Donnelly Information Services
1989	Flowers By Louise	R. L. Polk Co.
1974	Goodway Printing Center	R. L. Polk Co.

39 E BLUE HERON BLVD

<u>Year</u>	<u>Uses</u>	<u>Source</u>
1974	Vacant	R. L. Polk Co.

40 E BLUE HERON BLVD

<u>Year</u>	<u>Uses</u>	<u>Source</u>
2005	Georgias Nail Creations s	Hill Donnelly Information Services
1989	Kirklington Park Inc real est	R. L. Polk Co.
	Griffin Karl D real est	R. L. Polk Co.
1974	Griffin Karl D real est	R. L. Polk Co.

FINDINGS

43 E BLUE HERON BLVD

<u>Year</u>	<u>Uses</u>	<u>Source</u>
2005	Katies African Fashions	Hill Donnelly Information Services
1989	Bateson Realty	R. L. Polk Co.
1974	Stephens Wm Realtor	R. L. Polk Co.

44 E BLUE HERON BLVD

<u>Year</u>	<u>Uses</u>	<u>Source</u>
1989	Carter Realty	R. L. Polk Co.
1974	Carter Realty	R. L. Polk Co.

45 E BLUE HERON BLVD

<u>Year</u>	<u>Uses</u>	<u>Source</u>
2005	Riviera Beach Breakfast & Lnch	Hill Donnelly Information Services
1989	Jennies Coffee Shop	R. L. Polk Co.
1974	Jennies Coffee Shop	R. L. Polk Co.

47 E BLUE HERON BLVD

<u>Year</u>	<u>Uses</u>	<u>Source</u>
2005	Seven Seas Bait & Tackle	Hill Donnelly Information Services
1989	Seven Seas Bait & Tackle	R. L. Polk Co.
1974	Seven Seas Bait & Tackle	R. L. Polk Co.

48 E BLUE HERON BLVD

<u>Year</u>	<u>Uses</u>	<u>Source</u>
1989	European Tailoring By Thomas	R. L. Polk Co.
1974	Herr Julie Bathgate Studio Of Interior Design	R. L. Polk Co.

49 E BLUE HERON BLVD

<u>Year</u>	<u>Uses</u>	<u>Source</u>
2005	Mikes Barber Shop & Styling	Hill Donnelly Information Services
1989	Veteran Of Riviera Beach Real Estate Inc	R. L. Polk Co.
1974	Finders Keepers furn	R. L. Polk Co.
	American Cancer Insurers	R. L. Polk Co.
	Lone Star Life Insurance Co	R. L. Polk Co.

50 E BLUE HERON BLVD

<u>Year</u>	<u>Uses</u>	<u>Source</u>
1989	Fishermans Center Overflow	R. L. Polk Co.
1974	Layton Charles A Jr optom	R. L. Polk Co.

FINDINGS

51 E BLUE HERON BLVD

<u>Year</u>	<u>Uses</u>	<u>Source</u>
2005	Peters Edward L DDS I P	Hill Donnelly Information Services
1974	Barry John J real est Foster Schmid Insurance Inc	R. L. Polk Co. R. L. Polk Co.

56 E BLUE HERON BLVD

<u>Year</u>	<u>Uses</u>	<u>Source</u>
2005	Fishermans Center Buckland WJ	Hill Donnelly Information Services Hill Donnelly Information Services
1989	Fishermans Center	R. L. Polk Co.
1974	Murray Marine Service marine elec sls & serv	R. L. Polk Co.

57 E BLUE HERON BLVD

<u>Year</u>	<u>Uses</u>	<u>Source</u>
2005	James Volpi Law Offices	Hill Donnelly Information Services
1989	Parcel Pack & Mail	R. L. Polk Co.
1974	Company The adv	R. L. Polk Co.

61 E BLUE HERON BLVD

<u>Year</u>	<u>Uses</u>	<u>Source</u>
1989	Vacant	R. L. Polk Co.

64 E BLUE HERON BLVD

<u>Year</u>	<u>Uses</u>	<u>Source</u>
2005	Heart & Soul Christian 1 o	Hill Donnelly Information Services
1989	Vacant	R. L. Polk Co.
1974	Pedal Power Bicycle Shop sls serv rentals	R. L. Polk Co.

72 E BLUE HERON BLVD

<u>Year</u>	<u>Uses</u>	<u>Source</u>
2005	Harbor Village Mortgage I F	Hill Donnelly Information Services
1989	Jewel Box The	R. L. Polk Co.
1974	Community Insurance Agency	R. L. Polk Co.

76 E BLUE HERON BLVD

<u>Year</u>	<u>Uses</u>	<u>Source</u>
2005	Jackson Insurance I F	Hill Donnelly Information Services
1989	Richman Georgs Realty	R. L. Polk Co.
1974	Richman Geo Realty	R. L. Polk Co.

FINDINGS

80 E BLUE HERON BLVD

<u>Year</u>	<u>Uses</u>	<u>Source</u>
2005	Universal Wireless 1 o	Hill Donnelly Information Services
1989	Vacant	R. L. Polk Co.
1974	Original Jewels	R. L. Polk Co.

84 E BLUE HERON BLVD

<u>Year</u>	<u>Uses</u>	<u>Source</u>
2005	Destefano John A DPM i P	Hill Donnelly Information Services
	Destefano John A	Hill Donnelly Information Services
1989	State Water Management Dist Main Ofc	R. L. Polk Co.
1974	Fashion Alley	R. L. Polk Co.

88 E BLUE HERON BLVD

<u>Year</u>	<u>Uses</u>	<u>Source</u>
2005	Absolutely Fabulous Blinds	Hill Donnelly Information Services
1989	Mister Ks Groom Room barber shop	R. L. Polk Co.
1974	Clayton Barber Shop	R. L. Polk Co.

92 E BLUE HERON BLVD

<u>Year</u>	<u>Uses</u>	<u>Source</u>
1989	Vacant	R. L. Polk Co.

94 E BLUE HERON BLVD

<u>Year</u>	<u>Uses</u>	<u>Source</u>
1974	Towne Beauty Center	R. L. Polk Co.

100 E BLUE HERON BLVD

<u>Year</u>	<u>Uses</u>	<u>Source</u>
1989	A & K Foreign Car Parts	R. L. Polk Co.
1974	Island Draperies alterations	R. L. Polk Co.

101 E BLUE HERON BLVD

<u>Year</u>	<u>Uses</u>	<u>Source</u>
2005	All Site Construction Inc	Hill Donnelly Information Services
	Charles Jackson Architectural	Hill Donnelly Information Services
1989	Goodway Printing Center	R. L. Polk Co.
	Jones Realty II	R. L. Polk Co.
	Jones Mortgage Co	R. L. Polk Co.
1974	American Resources Investment Corp	R. L. Polk Co.
1965	THOMPSON CLINTON F	R. L. Polk Co.

FINDINGS

<u>Year</u>	<u>Uses</u>	<u>Source</u>
1965	REAR MICIELI HAZEL E MRS	R. L. Polk Co.
1962	Thompson Clinton F VI Micieli Hazel E Mrs	R. L. Polk Co. R. L. Polk Co.
1956	Thomson Clinton F	Price & Lee Co.

106 E BLUE HERON BLVD

<u>Year</u>	<u>Uses</u>	<u>Source</u>
2005	Island Styling Salon s	Hill Donnelly Information Services

114 E BLUE HERON BLVD

<u>Year</u>	<u>Uses</u>	<u>Source</u>
1989	Addictor Marine Corp	R. L. Polk Co.

122 E BLUE HERON BLVD

<u>Year</u>	<u>Uses</u>	<u>Source</u>
2005	140 NCL	Hill Donnelly Information Services
1989	Barbara Ann Apartments	R. L. Polk Co.
1974	Barbara Ann Apartments Tischler Florence Mrs	R. L. Polk Co. R. L. Polk Co.
1965	BARBARA ANN APARTMENTS DELANEY EDITH MRS	R. L. Polk Co. R. L. Polk Co.
1962	Barbara Ann Apartments De Lucia Anna C Mrs VI	R. L. Polk Co. R. L. Polk Co.
1956	De Lucia Louis Barbara Ann Apts	Price & Lee Co. Price & Lee Co.

123 E BLUE HERON BLVD

<u>Year</u>	<u>Uses</u>	<u>Source</u>
1989	Vacant	R. L. Polk Co.
1974	Poinsettia Apartments Carpenter Marion R Mrs	R. L. Polk Co.
1965	POINSETTIA APARTMENTS CARPENTER MARION R MRS MRS DEAL CHARLES VACANT	R. L. Polk Co. R. L. Polk Co. R. L. Polk Co. R. L. Polk Co.
1962	Vacant Pendergast Michl Carpenter Marion R Mrs Poinsettia Apartments	R. L. Polk Co. R. L. Polk Co. R. L. Polk Co. R. L. Polk Co.
1956	Street continued	Price & Lee Co.

FINDINGS

<u>Year</u>	<u>Uses</u>	<u>Source</u>
1956	Vacant	Price & Lee Co.
	Vacant	Price & Lee Co.
	Poinsettia Apts	Price & Lee Co.
	Carpenter Marion Mrs	Price & Lee Co.

131 E BLUE HERON BLVD

<u>Year</u>	<u>Uses</u>	<u>Source</u>
1989	Blue Dolphin Apartments	R. L. Polk Co.
1974	Blue Dolphin Apartments	R. L. Polk Co.
1965	VACANT	R. L. Polk Co.
	TRANSIENTS	R. L. Polk Co.
	TRANSIENTS	R. L. Polk Co.
	BLUE DOLPHIN APARTMENTS	R. L. Polk Co.
1962	Transients	R. L. Polk Co.
	Williaims Robt A VI	R. L. Polk Co.
	Transients	R. L. Polk Co.
	Blue Dolphin Apartments VI	R. L. Polk Co.
1956	Street continued	Price & Lee Co.
	Vacant	Price & Lee Co.
	Williams Robt A	Price & Lee Co.
	Blue Dolphin Apts	Price & Lee Co.

139 E BLUE HERON BLVD

<u>Year</u>	<u>Uses</u>	<u>Source</u>
1974	Blue Dolphin Apartments Overflow	R. L. Polk Co.
1965	BLUE OCEAN WAY APARTMENTS	R. L. Polk Co.
	TRANSIENTS	R. L. Polk Co.
	TRANSIENTS	R. L. Polk Co.
	LAVERDIERE FRED	R. L. Polk Co.
1962	Blue Ocean Way Apartments	R. L. Polk Co.
	Laverdiere Fred	R. L. Polk Co.
	Transients	R. L. Polk Co.
	Street continued	R. L. Polk Co.
1956	Blue Ocean Way Apts	Price & Lee Co.
	Vacant	Price & Lee Co.
	Transients	Price & Lee Co.
	Street continued	Price & Lee Co.

FINDINGS

W 24TH ST

23 W 24TH ST

<u>Year</u>	<u>Uses</u>	<u>Source</u>
1989	Vacant	R. L. Polk Co.
1974	Phillips R	R. L. Polk Co.
1965	QUESADA JOHN A	R. L. Polk Co.
1962	Vacant	R. L. Polk Co.
1956	Ray Julia H Mrs	Price & Lee Co.
	Curtis Vinal L	Price & Lee Co.

25 W 24TH ST

<u>Year</u>	<u>Uses</u>	<u>Source</u>
1989	Vacant	R. L. Polk Co.
1974	Jones Lysle Mrs	R. L. Polk Co.
1965	VACANT	R. L. Polk Co.
1962	Rowles Wm R	R. L. Polk Co.
1956	Vacant	Price & Lee Co.

34 W 24TH ST

<u>Year</u>	<u>Uses</u>	<u>Source</u>
1989	Apartments	R. L. Polk Co.
	Transient 4 Apts	R. L. Polk Co.
1974	c Eckler J	R. L. Polk Co.
	Castiglione Angelo	R. L. Polk Co.
	a Margetis Peter	R. L. Polk Co.
	b Blaine Richd	R. L. Polk Co.
1965	REAR VACANT	R. L. Polk Co.
	ANDERSEN GEO S	R. L. Polk Co.
1962	Vacant	R. L. Polk Co.
	Andersen Geo S VI	R. L. Polk Co.
1956	Vacant	Price & Lee Co.
	Andersen Geo S	Price & Lee Co.

35 W 24TH ST

<u>Year</u>	<u>Uses</u>	<u>Source</u>
2005	H Rorchetta M s	Hill Donnelly Information Services
1989	Mahathey Ryland F	R. L. Polk Co.
1974	Mahathey Ryland F	R. L. Polk Co.
1965	MAHATHEY RYLAND F	R. L. Polk Co.

FINDINGS

<u>Year</u>	<u>Uses</u>	<u>Source</u>
1962	Mahathey Ryland F VI	R. L. Polk Co.
1956	Mahathey Ryland F	Price & Lee Co.

36 W 24TH ST

<u>Year</u>	<u>Uses</u>	<u>Source</u>
2005	38 49 Na	Hill Donnelly Information Services
1989	Vacant	R. L. Polk Co.
1974	Covert Gladys Mrs	R. L. Polk Co.
1965	VACANT	R. L. Polk Co.
1962	Nefzger Robt	R. L. Polk Co.
1956	Vacant	Price & Lee Co.

38 W 24TH ST

<u>Year</u>	<u>Uses</u>	<u>Source</u>
1989	No Return	R. L. Polk Co.
1974	Vasilias Diomisios	R. L. Polk Co.
1965	LINDROOS CARL	R. L. Polk Co.
1962	Vacant	R. L. Polk Co.
1956	Buckstein Rae Mrs	Price & Lee Co.

49 W 24TH ST

<u>Year</u>	<u>Uses</u>	<u>Source</u>
1989	Seitz Cora	R. L. Polk Co.
1974	Cartwright Charles L	R. L. Polk Co.
1965	CARTWRIGHT CHARLES L	R. L. Polk Co.
1962	Cartwright Chas L	R. L. Polk Co.
1956	Cartwright Chas L	Price & Lee Co.

54 W 24TH ST

<u>Year</u>	<u>Uses</u>	<u>Source</u>
2005	H Bland T	Hill Donnelly Information Services
1989	Brandt Miran	R. L. Polk Co.
1974	Thompson E Scott	R. L. Polk Co.
1965	THOMPSON E SCOTT	R. L. Polk Co.
1962	Thompson E Scott VI	R. L. Polk Co.
1956	Brittinghain Earl T	Price & Lee Co.
	Thompson E Scott	Price & Lee Co.

FINDINGS

65 W 24TH ST

<u>Year</u>	<u>Uses</u>	<u>Source</u>
2005	Oziros Murat	Hill Donnelly Information Services
1989	Vacant	R. L. Polk Co.
1974	W 24TH ST RB Contd Bland Miriam Mrs	R. L. Polk Co. R. L. Polk Co.
1965	MARSHALL NEUFVILLE D	R. L. Polk Co.
1962	Marshall Neufville O VI	R. L. Polk Co.
1956	Marshall Neufville	Price & Lee Co.

W 25TH ST

30 W 25TH ST

<u>Year</u>	<u>Uses</u>	<u>Source</u>
1989	Cole James Cole Beverly	R. L. Polk Co. R. L. Polk Co.
1965	PRUCHA CAROLINE J MRS	R. L. Polk Co.
1962	Baker Wayne E VI	R. L. Polk Co.
1956	25TH W RB Contd Gerardi Wm J	Price & Lee Co. Price & Lee Co.

42 W 25TH ST

<u>Year</u>	<u>Uses</u>	<u>Source</u>
1989	Davis Steven D	R. L. Polk Co.
1965	STOCKINGER GUSTAV J	R. L. Polk Co.
1962	Stockinger Gustave J VI	R. L. Polk Co.
1956	Stockinger Gustave J	Price & Lee Co.

43 W 25TH ST

<u>Year</u>	<u>Uses</u>	<u>Source</u>
1989	Vacant	R. L. Polk Co.
1965	VACANT	R. L. Polk Co.
1962	Vacant	R. L. Polk Co.
1956	Peerless Marie Mrs	Price & Lee Co.

45 W 25TH ST

<u>Year</u>	<u>Uses</u>	<u>Source</u>
1965	PEERLESS MARIE S MRS	R. L. Polk Co.
1962	Peerless Marie S Mrs VI	R. L. Polk Co.

FINDINGS

46 W 25TH ST

<u>Year</u>	<u>Uses</u>	<u>Source</u>
1989	Benso Nathan	R. L. Polk Co.
	Vacant	R. L. Polk Co.
1965	ROTHMAN ROSEANN	R. L. Polk Co.
	RIVIERA APARTMENTS ROTHMAN MARGT C	R. L. Polk Co.
1962	Bothman Rose A	R. L. Polk Co.
	Rothman Margt C VI	R. L. Polk Co.
	Riviera Apartments	R. L. Polk Co.
1956	Rothmnan Rose A	Price & Lee Co.
	Rothman Margt C	Price & Lee Co.
	Riviera Apartments	Price & Lee Co.

50 W 25TH ST

<u>Year</u>	<u>Uses</u>	<u>Source</u>
1989	Gillis K Y Mrs	R. L. Polk Co.
1965	KEMP ARTH C	R. L. Polk Co.
	DEXTER JULIA B MRS	R. L. Polk Co.
	JASKE MARY MRS	R. L. Polk Co.
	VACANT	R. L. Polk Co.
	RANNEY ANTHONY	R. L. Polk Co.
	25TH ST WEST RB	R. L. Polk Co.
1962	Transients	R. L. Polk Co.
1956	Vacant	Price & Lee Co.

52 W 25TH ST

<u>Year</u>	<u>Uses</u>	<u>Source</u>
1962	Vacant	R. L. Polk Co.

54 W 25TH ST

<u>Year</u>	<u>Uses</u>	<u>Source</u>
1989	a Curry Clifford	R. L. Polk Co.
	b No Return	R. L. Polk Co.
1962	Vacant	R. L. Polk Co.
1956	Vacant	Price & Lee Co.

58 W 25TH ST

<u>Year</u>	<u>Uses</u>	<u>Source</u>
1962	Marshall Wm	R. L. Polk Co.
1956	Vacant	Price & Lee Co.

FINDINGS

100 W 25TH ST

<u>Year</u>	<u>Uses</u>	<u>Source</u>
2005	Marks Mary J A	Hill Donnelly Information Services
1989	No Return	R. L. Polk Co.
1962	Ridgeview Apartments	R. L. Polk Co.
	Carpenter Wallace E VI	R. L. Polk Co.
	Van Etten Burt F VI	R. L. Polk Co.
	Vacant	R. L. Polk Co.
	Whitaker Craig N	R. L. Polk Co.
	25TH W RB Contd	R. L. Polk Co.
	Du Rant Frank H jr VI	R. L. Polk Co.
	Norris Ernest T VI	R. L. Polk Co.
	Tousek Howard E VI	R. L. Polk Co.
	La Sala Victor A VI	R. L. Polk Co.
	Moes Wm H VI	R. L. Polk Co.
	Baldwin Henrietta F Mrs VI	R. L. Polk Co.
	Weidman Benj J VI	R. L. Polk Co.
	Hebert Elphege A VI	R. L. Polk Co.
	Freeman Walter E VI	R. L. Polk Co.
	Coppedge Harold C	R. L. Polk Co.
	Walker Mel V VI	R. L. Polk Co.
	Sumowski Anthony J	R. L. Polk Co.
	Dyer Bernard VI	R. L. Polk Co.
1956	Ridgeview Apts	Price & Lee Co.
	Pekarek Frank	Price & Lee Co.

101 W 25TH ST

<u>Year</u>	<u>Uses</u>	<u>Source</u>
1989	Leonard Jacqueline Mrs	R. L. Polk Co.
1965	VANETTENBURT F	R. L. Polk Co.
1956	Vacant	Price & Lee Co.

108 W 25TH ST

<u>Year</u>	<u>Uses</u>	<u>Source</u>
2005	Na	Hill Donnelly Information Services
1989	Vacant	R. L. Polk Co.
1965	VACANT	R. L. Polk Co.
1956	Vacant	Price & Lee Co.

FINDINGS

119 W 25TH ST

<u>Year</u>	<u>Uses</u>	<u>Source</u>
1989	Turner Alberta Mrs	R. L. Polk Co.
1965	1/2 HORN WM WHITAKER ANNA G MRS	R. L. Polk Co. R. L. Polk Co.
1956	Vacant Brown Robt C	Price & Lee Co. Price & Lee Co.

W 27TH ST

25 W 27TH ST

<u>Year</u>	<u>Uses</u>	<u>Source</u>
2005	NCL	Hill Donnelly Information Services
1989	Larson Peter	R. L. Polk Co.
1962	Larson Peter VI	R. L. Polk Co.
1956	Larson Peter	Price & Lee Co.

34 W 27TH ST

<u>Year</u>	<u>Uses</u>	<u>Source</u>
2005	h Bums William A	Hill Donnelly Information Services
1989	Vacant	R. L. Polk Co.
1962	Rundle Wm VI	R. L. Polk Co.
1956	Betts Hersch	Price & Lee Co.

W 27th St

41 W 27th St

<u>Year</u>	<u>Uses</u>	<u>Source</u>
2014	FERGUSON FIRM FERGUSON FIRM	EDR Digital Archive EDR Digital Archive

W 27TH ST

41 W 27TH ST

<u>Year</u>	<u>Uses</u>	<u>Source</u>
2005	Mdntyre Jonathan v	Hill Donnelly Information Services
1989	Vacant	R. L. Polk Co.
1962	Harrison Harry R	R. L. Polk Co.
1956	Harrison Harry R	Price & Lee Co.

FINDINGS

42 W 27TH ST

<u>Year</u>	<u>Uses</u>	<u>Source</u>
2005	H Quinn L	Hill Donnelly Information Services
	H Givens K	Hill Donnelly Information Services
1989	No Return	R. L. Polk Co.
1962	Ireland Geo J VI	R. L. Polk Co.
1956	Mazza Jos J	Price & Lee Co.

45 W 27TH ST

<u>Year</u>	<u>Uses</u>	<u>Source</u>
2005	NCL	Hill Donnelly Information Services
1989	De Genard A J Mrs	R. L. Polk Co.
1962	Vacant	R. L. Polk Co.
1956	Youngblood Chas B	Price & Lee Co.

46 W 27TH ST

<u>Year</u>	<u>Uses</u>	<u>Source</u>
1989	Rear Higgins E O	R. L. Polk Co.
	Broadwell Virgie Mrs	R. L. Polk Co.
1962	Swoboda Gertrude Mrs VI	R. L. Polk Co.

47 W 27TH ST

<u>Year</u>	<u>Uses</u>	<u>Source</u>
1962	Vacant	R. L. Polk Co.
1956	Vacant	Price & Lee Co.
	27TH W RB Contd	Price & Lee Co.

49 W 27TH ST

<u>Year</u>	<u>Uses</u>	<u>Source</u>
2005	H Degenaro ME A	Hill Donnelly Information Services
1989	Degenaro Margt E Mrs	R. L. Polk Co.

53 W 27TH ST

<u>Year</u>	<u>Uses</u>	<u>Source</u>
2005	57 Na	Hill Donnelly Information Services
1989	Fong Shekhong	R. L. Polk Co.

57 W 27TH ST

<u>Year</u>	<u>Uses</u>	<u>Source</u>
1989	Gagnon Jose	R. L. Polk Co.

FINDINGS

58 W 27TH ST

<u>Year</u>	<u>Uses</u>	<u>Source</u>
1989	Mc Kinlay Cris Rear Marks Frances M Mrs	R. L. Polk Co.
1962	Marks Wm D	R. L. Polk Co.

121 W 27TH ST

<u>Year</u>	<u>Uses</u>	<u>Source</u>
2005	122 NCL	Hill Donnelly Information Services
1989	Foster Barbara Mrs Rear Peterson Jane L	R. L. Polk Co.
1962	Larson Harry E VI	R. L. Polk Co.
	Vacant	R. L. Polk Co.
1956	Larson Harry E	Price & Lee Co.
	Vacant	Price & Lee Co.

W 28TH ST

45 W 28TH ST

<u>Year</u>	<u>Uses</u>	<u>Source</u>
2005	Morris Natalie	Hill Donnelly Information Services
1989	b Vacant	R. L. Polk Co.
	a Saccoccio Ivano	R. L. Polk Co.
1965	REAR VACANT	R. L. Polk Co.
	VACANT	R. L. Polk Co.
1962	Vacant	R. L. Polk Co.
	Busalacchi Andrew H VI	R. L. Polk Co.
1956	Busalacchi Andrew H	Price & Lee Co.

57 W 28TH ST

<u>Year</u>	<u>Uses</u>	<u>Source</u>
2005	Thomas Tanya VT	Hill Donnelly Information Services
	Young Napoleon A	Hill Donnelly Information Services
	Emmery Butch	Hill Donnelly Information Services
1989	Laubach Sandy Rear Pilcher Alan B	R. L. Polk Co.
1965	REAR MC CLUNG KENNETH	R. L. Polk Co.
	RIVNYAK PAUL	R. L. Polk Co.
1962	Vacant	R. L. Polk Co.
	Vacant	R. L. Polk Co.
1956	Hertzog Wm A	Price & Lee Co.

FINDINGS

W BLUE HERON BLVD

1 W BLUE HERON BLVD

<u>Year</u>	<u>Uses</u>	<u>Source</u>
1965	SCHULTZ BETTY MRS	R. L. Polk Co.

2 W BLUE HERON BLVD

<u>Year</u>	<u>Uses</u>	<u>Source</u>
1965	ND BEGINS	R. L. Polk Co.
	MORGAN BERTHA A	R. L. Polk Co.

3 W BLUE HERON BLVD

<u>Year</u>	<u>Uses</u>	<u>Source</u>
1974	Transient 2 Apts	R. L. Polk Co.
1965	VAILLANCOURT FLOYD	R. L. Polk Co.

4 W BLUE HERON BLVD

<u>Year</u>	<u>Uses</u>	<u>Source</u>
1965	BISHOP HENRY A	R. L. Polk Co.

22 W BLUE HERON BLVD

<u>Year</u>	<u>Uses</u>	<u>Source</u>
1956	Belgie Villa	Price & Lee Co.

33 W BLUE HERON BLVD

<u>Year</u>	<u>Uses</u>	<u>Source</u>
1965	VACANT	R. L. Polk Co.
1962	Vacant	R. L. Polk Co.

W Blue Heron Blvd

34 W Blue Heron Blvd

<u>Year</u>	<u>Uses</u>	<u>Source</u>
2014	KIMS INDIAN RIVER FRUIT	EDR Digital Archive
	BLUE HERON CAR WASH	EDR Digital Archive
	BLUE HERON CAR WASH	EDR Digital Archive
	KIMS INDIAN RIVER FRUIT	EDR Digital Archive
2010	KIMS INDIAN RIVER FRUIT	EDR Digital Archive
	BLUE HERON CAR WASH	EDR Digital Archive
	KIMS INDIAN RIVER FRUIT	EDR Digital Archive
	BLUE HERON CAR WASH	EDR Digital Archive

FINDINGS

W BLUE HERON BLVD

34 W BLUE HERON BLVD

<u>Year</u>	<u>Uses</u>	<u>Source</u>
2005	Kims Indian River Fruit 1 o	Hill Donnelly Information Services
1989	Kims Indian River Fruit	R. L. Polk Co.
1974	Belgie Villa Apartments	R. L. Polk Co.
	Hansis James A	R. L. Polk Co.
1965	HANSIS JAMES A	R. L. Polk Co.
	STEVENS JAMES RIVIERA HEALTH MART HEALTH FOODS	R. L. Polk Co.
	CHRISTIANSEN EMANUEL	R. L. Polk Co.
	BELGIE VILLA APARTMENTS	R. L. Polk Co.
1962	Transients	R. L. Polk Co.
	Hansis Jas A	R. L. Polk Co.
	Belgie Villa Apartments	R. L. Polk Co.
1956	Nolan John W	Price & Lee Co.

49 W BLUE HERON BLVD

<u>Year</u>	<u>Uses</u>	<u>Source</u>
1989	Trowell Robt	R. L. Polk Co.
1974	Pinder Dorothy E	R. L. Polk Co.
	Vacant	R. L. Polk Co.
	La Forte C	R. L. Polk Co.
	Foster Wyatt	R. L. Polk Co.
	Mitin Natalie real estate broker	R. L. Polk Co.
	Blue Heron Apartments	R. L. Polk Co.
1965	TRANSIENT	R. L. Polk Co.
	BREDEN WM J	R. L. Polk Co.
	PETER JAMES R	R. L. Polk Co.
	PACE CLEO B MRS	R. L. Polk Co.
	PETER MARTHA MRS	R. L. Polk Co.
	FORTY NINE WEST APARTMENTS	R. L. Polk Co.
1962	Street continued	R. L. Polk Co.
	Vacant	R. L. Polk Co.
	Peter Leonard F VI	R. L. Polk Co.
	Forty Nine West Apartments	R. L. Polk Co.
1956	Street continued	Price & Lee Co.
	Lawson Arth W	Price & Lee Co.
	Snyrder Wade	Price & Lee Co.

FINDINGS

<u>Year</u>	<u>Uses</u>	<u>Source</u>
1956	Fishermans Paradise Apts	Price & Lee Co.

50 W BLUE HERON BLVD

<u>Year</u>	<u>Uses</u>	<u>Source</u>
1989	Leung Dominic	R. L. Polk Co.
1974	Strain Virgil R	R. L. Polk Co.
1965	STRAIN VIRGIL R	R. L. Polk Co.
1962	Strain Virgil R VI	R. L. Polk Co.
1956	Strain Virgil R	Price & Lee Co.

53 W BLUE HERON BLVD

<u>Year</u>	<u>Uses</u>	<u>Source</u>
1989	Vacant	R. L. Polk Co.

54 W BLUE HERON BLVD

<u>Year</u>	<u>Uses</u>	<u>Source</u>
1989	1/2 Vacant	R. L. Polk Co.
	Vacant	R. L. Polk Co.
1974	Vacant	R. L. Polk Co.
	Transient	R. L. Polk Co.
1965	1/2 VON DER AU HENRY	R. L. Polk Co.
	LEWIS JOHN	R. L. Polk Co.
1962	1/2 Boales Arminda M Mrs	R. L. Polk Co.
	Vacant	R. L. Polk Co.
1956	Rasque John	Price & Lee Co.
	Vacant	Price & Lee Co.

56 W BLUE HERON BLVD

<u>Year</u>	<u>Uses</u>	<u>Source</u>
1974	Vacant	R. L. Polk Co.
	Pickett Mabel	R. L. Polk Co.
	Vacant	R. L. Polk Co.
	Jordan Caroline	R. L. Polk Co.
	Transient Apts	R. L. Polk Co.
	Bunch James	R. L. Polk Co.
	Franklin Charles	R. L. Polk Co.
	Gilbert John	R. L. Polk Co.

FINDINGS

63 W BLUE HERON BLVD

<u>Year</u>	<u>Uses</u>	<u>Source</u>
2005	Joacin Sydney	Hill Donnelly Information Services
	h Saintil Leonie A	Hill Donnelly Information Services
	Farquharson E	Hill Donnelly Information Services
1974	Vacant	R. L. Polk Co.
1965	SIMONE SAML M	R. L. Polk Co.
1962	Simone Saml M VI	R. L. Polk Co.
1956	Simone Saml	Price & Lee Co.

77 W BLUE HERON BLVD

<u>Year</u>	<u>Uses</u>	<u>Source</u>
2005	Carswell Frances A	Hill Donnelly Information Services
1989	Andrews Gregory	R. L. Polk Co.
1974	b De Luca Alessandro	R. L. Polk Co.
	a Lewis Marge	R. L. Polk Co.
1965	KUNZ AUG G	R. L. Polk Co.
1962	Kunz Aug G	R. L. Polk Co.
1956	Vacant	Price & Lee Co.

W Blue Heron Blvd

78 W Blue Heron Blvd

<u>Year</u>	<u>Uses</u>	<u>Source</u>
2014	ROYAL LARRY	EDR Digital Archive
	ROYAL LARRY	EDR Digital Archive
2010	ROYAL LARRY	EDR Digital Archive
	ROYAL LARRY	EDR Digital Archive

W BLUE HERON BLVD

78 W BLUE HERON BLVD

<u>Year</u>	<u>Uses</u>	<u>Source</u>
2005	Popeyes Chicken & Biscuits	Hill Donnelly Information Services
1989	Popeyes Famous Fried Chicken	R. L. Polk Co.
1974	Downs A K	R. L. Polk Co.
1965	DOWNS ARTH K	R. L. Polk Co.
1962	Downs Arth K VI	R. L. Polk Co.
1956	Downs Arth K	Price & Lee Co.

FINDINGS

100 W BLUE HERON BLVD

<u>Year</u>	<u>Uses</u>	<u>Source</u>
2005	Childrens Home Society Of Flo	Hill Donnelly Information Services
1989	W M X Q Radio	R. L. Polk Co.
1974	W G M W F M radio sta	R. L. Polk Co.
1965	NIX R E	R. L. Polk Co.
1962	Vacant	R. L. Polk Co.
1956	Nix R Ernest	Price & Lee Co.

101 W BLUE HERON BLVD

<u>Year</u>	<u>Uses</u>	<u>Source</u>
2005	Quick Stop R	Hill Donnelly Information Services
1989	Talmadge Nathaniel	R. L. Polk Co.
	Seven Eleven Stores No 10377 gro	R. L. Polk Co.
1974	Seven Eleven Stores No	R. L. Polk Co.
1965	SEVEN ELEVEN STORES GROS	R. L. Polk Co.
1962	Seven Eleven Store VI	R. L. Polk Co.

102 W BLUE HERON BLVD

<u>Year</u>	<u>Uses</u>	<u>Source</u>
1989	Vacant	R. L. Polk Co.

103 W BLUE HERON BLVD

<u>Year</u>	<u>Uses</u>	<u>Source</u>
1989	Gilbert Mary	R. L. Polk Co.
1962	House of Meats VI	R. L. Polk Co.

104 W BLUE HERON BLVD

<u>Year</u>	<u>Uses</u>	<u>Source</u>
1989	Vacant	R. L. Polk Co.

106 W BLUE HERON BLVD

<u>Year</u>	<u>Uses</u>	<u>Source</u>
1989	Vacant	R. L. Polk Co.
	Jackson Gertrude	R. L. Polk Co.

W Blue Heron Blvd

113 W Blue Heron Blvd

<u>Year</u>	<u>Uses</u>	<u>Source</u>
2010	ULTIMATE WIRELESS	EDR Digital Archive

FINDINGS

<u>Year</u>	<u>Uses</u>	<u>Source</u>
2010	ULTIMATE WIRELESS	EDR Digital Archive

W BLUE HERON BLVD

113 W BLUE HERON BLVD

<u>Year</u>	<u>Uses</u>	<u>Source</u>
1989	Basic Coin Laundry self serv	R. L. Polk Co.
1974	Basic Coin Laundry Hartnan Evelyn M	R. L. Polk Co.
1965	HOUSE OF MEATS	R. L. Polk Co.

118 W BLUE HERON BLVD

<u>Year</u>	<u>Uses</u>	<u>Source</u>
2005	Garcia Jose	Hill Donnelly Information Services
1989	a Rivers Lorenzo	R. L. Polk Co.
	b Martin Kathleen	R. L. Polk Co.
1974	1/2 Hartman Evelyn M Mrs	R. L. Polk Co.
	Warta John L	R. L. Polk Co.
1965	MERCER EDITH S MRS	R. L. Polk Co.
	WARTA JOHN L	R. L. Polk Co.
	INLET TAXI CO	R. L. Polk Co.
1962	Gilbert Neville C	R. L. Polk Co.
	Warta John L VI	R. L. Polk Co.
	Inlet Taxi Co VI	R. L. Polk Co.
1956	Fred Carlrear Vacant	Price & Lee Co.

126 W BLUE HERON BLVD

<u>Year</u>	<u>Uses</u>	<u>Source</u>
2005	Palm Beach Realty i F	Hill Donnelly Information Services
	H Washington M A C	Hill Donnelly Information Services
	Always Business Inc F	Hill Donnelly Information Services
1989	Fred Carl	R. L. Polk Co.
1974	Fred Carl E	R. L. Polk Co.
1965	FRED CARL E	R. L. Polk Co.
1962	Fred Carl E VI	R. L. Polk Co.

127 W BLUE HERON BLVD

<u>Year</u>	<u>Uses</u>	<u>Source</u>
2005	Na CL	Hill Donnelly Information Services
1989	Transient	R. L. Polk Co.
1974	Vacant	R. L. Polk Co.

FINDINGS

<u>Year</u>	<u>Uses</u>	<u>Source</u>
1965	1/2 GORMAN GERALD	R. L. Polk Co.
	VACANT	R. L. Polk Co.
1962	1/2 Walters A L	R. L. Polk Co.
	Tafoya Sam	R. L. Polk Co.
1956	Conant Priscilla	Price & Lee Co.
	Vacant	Price & Lee Co.

FINDINGS

TARGET PROPERTY: ADDRESS NOT IDENTIFIED IN RESEARCH SOURCE

The following Target Property addresses were researched for this report, and the addresses were not identified in the research source.

Address Researched

2600 Broadway Avenue

Address Not Identified in Research Source

2005, 2000, 1993, 1988, 1986, 1983, 1982, 1977, 1976, 1973, 1972, 1970, 1961, 1958, 1957, 1955, 1952, 1947, 1942, 1924, 1920

ADJOINING PROPERTY: ADDRESSES NOT IDENTIFIED IN RESEARCH SOURCE

The following Adjoining Property addresses were researched for this report, and the addresses were not identified in research source.

Address Researched

Blue Heron Boulevard

Address Not Identified in Research Source

Blue Heron Boulevard	2014, 2010, 2005, 2000, 1999, 1993, 1989, 1988, 1986, 1984, 1983, 1982, 1979, 1977, 1976, 1974, 1973, 1972, 1970, 1965, 1962, 1961, 1958, 1957, 1956, 1955, 1952, 1951, 1947, 1942, 1937, 1932, 1929, 1924, 1920
1 E 27TH ST	2014, 2010, 2005, 2000, 1999, 1993, 1989, 1988, 1986, 1984, 1983, 1982, 1979, 1977, 1976, 1974, 1973, 1972, 1970, 1962, 1961, 1958, 1957, 1956, 1955, 1952, 1951, 1947, 1942, 1937, 1932, 1929, 1924, 1920
1 E BLUE HERON BLVD	2014, 2010, 2005, 2000, 1999, 1993, 1988, 1986, 1984, 1983, 1982, 1979, 1977, 1976, 1973, 1972, 1970, 1962, 1961, 1958, 1957, 1956, 1955, 1952, 1951, 1947, 1942, 1937, 1932, 1929, 1924, 1920
1 W BLUE HERON BLVD	2014, 2010, 2005, 2000, 1999, 1993, 1989, 1988, 1986, 1984, 1983, 1982, 1979, 1977, 1976, 1974, 1973, 1972, 1970, 1962, 1961, 1958, 1957, 1956, 1955, 1952, 1951, 1947, 1942, 1937, 1932, 1929, 1924, 1920
100 24TH ST E	2014, 2010, 2005, 2000, 1993, 1989, 1988, 1986, 1983, 1982, 1977, 1976, 1974, 1973, 1972, 1970, 1965, 1962, 1961, 1958, 1957, 1956, 1955, 1952, 1951, 1947, 1942, 1937, 1932, 1929, 1924, 1920
100 25TH ST E	2014, 2010, 2005, 2000, 1999, 1993, 1989, 1988, 1986, 1984, 1983, 1982, 1977, 1976, 1974, 1973, 1972, 1970, 1965, 1962, 1961, 1958, 1957, 1956, 1955, 1952, 1951, 1947, 1942, 1937, 1932, 1929, 1924, 1920
100 25TH ST W	2014, 2010, 2005, 2000, 1993, 1989, 1988, 1986, 1983, 1982, 1977, 1976, 1974, 1973, 1972, 1970, 1965, 1962, 1961, 1958, 1957, 1956, 1955, 1952, 1951, 1947, 1942, 1937, 1932, 1929, 1924, 1920
100 27TH ST E	2014, 2010, 2005, 2000, 1999, 1993, 1989, 1988, 1986, 1983, 1982, 1977, 1976, 1974, 1973, 1972, 1970, 1965, 1962, 1961, 1958, 1957, 1956, 1955, 1952, 1951, 1947, 1942, 1937, 1932, 1929, 1924, 1920
100 28TH ST E	2014, 2010, 2005, 2000, 1993, 1989, 1988, 1986, 1983, 1982, 1977, 1976, 1974, 1973, 1972, 1970, 1965, 1962, 1961, 1958, 1957, 1956, 1955, 1952, 1951, 1947, 1942, 1937, 1932, 1929, 1924, 1920
100 BLUE HERON BLVD E	2014, 2010, 2005, 2000, 1993, 1989, 1988, 1986, 1983, 1982, 1977, 1976, 1974, 1973, 1972, 1970, 1965, 1962, 1961, 1958, 1957, 1956, 1955, 1952, 1951, 1947, 1942, 1937, 1932, 1929, 1924, 1920
100 BLUE HERON BLVD W	2014, 2010, 2005, 2000, 1993, 1989, 1988, 1986, 1983, 1982, 1977, 1976, 1974, 1973, 1972, 1970, 1965, 1962, 1961, 1958, 1957, 1956, 1955, 1952, 1951, 1947, 1942, 1937, 1932, 1929, 1924, 1920

FINDINGS

<u>Address Researched</u>	<u>Address Not Identified in Research Source</u>
101 BLUE HERON BLVD W	2014, 2010, 2005, 2000, 1993, 1989, 1988, 1986, 1983, 1982, 1977, 1976, 1974, 1973, 1972, 1970, 1965, 1962, 1961, 1958, 1957, 1956, 1955, 1952, 1951, 1947, 1942, 1937, 1932, 1929, 1924, 1920
101 Blue Heron Blvd W	2005, 2000, 1999, 1993, 1989, 1988, 1986, 1984, 1983, 1982, 1979, 1977, 1976, 1974, 1973, 1972, 1970, 1965, 1962, 1961, 1958, 1957, 1956, 1955, 1952, 1951, 1947, 1942, 1937, 1932, 1929, 1924, 1920
101 Blue Heron Blvd W	2005, 2000, 1999, 1993, 1989, 1988, 1986, 1984, 1983, 1982, 1979, 1977, 1976, 1974, 1973, 1972, 1970, 1965, 1962, 1961, 1958, 1957, 1956, 1955, 1952, 1951, 1947, 1942, 1937, 1932, 1929, 1924, 1920
101 E 24TH ST	2014, 2010, 2005, 2000, 1999, 1993, 1988, 1986, 1984, 1983, 1982, 1979, 1977, 1976, 1973, 1972, 1970, 1961, 1958, 1957, 1955, 1952, 1951, 1947, 1942, 1937, 1932, 1929, 1924, 1920
101 E 25TH ST	2014, 2010, 2000, 1999, 1993, 1989, 1988, 1986, 1984, 1983, 1982, 1979, 1977, 1976, 1974, 1973, 1972, 1970, 1962, 1961, 1958, 1957, 1956, 1955, 1952, 1951, 1947, 1942, 1937, 1932, 1929, 1924, 1920
101 E 27TH ST	2014, 2010, 2000, 1999, 1993, 1988, 1986, 1984, 1983, 1982, 1979, 1977, 1976, 1974, 1973, 1972, 1970, 1961, 1958, 1957, 1955, 1952, 1951, 1947, 1942, 1937, 1932, 1929, 1924, 1920
101 E 28TH ST	2014, 2010, 2000, 1999, 1993, 1988, 1986, 1984, 1983, 1982, 1979, 1977, 1976, 1974, 1973, 1972, 1970, 1961, 1958, 1957, 1955, 1952, 1951, 1947, 1942, 1937, 1932, 1929, 1924, 1920
101 E BLUE HERON BLVD	2014, 2010, 2000, 1999, 1993, 1988, 1986, 1984, 1983, 1982, 1979, 1977, 1976, 1973, 1972, 1970, 1961, 1958, 1957, 1955, 1952, 1951, 1947, 1942, 1937, 1932, 1929, 1924, 1920
101 W 25TH ST	2014, 2010, 2005, 2000, 1999, 1993, 1988, 1986, 1984, 1983, 1982, 1979, 1977, 1976, 1974, 1973, 1972, 1970, 1962, 1961, 1958, 1957, 1955, 1952, 1951, 1947, 1942, 1937, 1932, 1929, 1924, 1920
101 W BLUE HERON BLVD	2014, 2010, 2000, 1999, 1993, 1988, 1986, 1984, 1983, 1982, 1979, 1977, 1976, 1973, 1972, 1970, 1961, 1958, 1957, 1956, 1955, 1952, 1951, 1947, 1942, 1937, 1932, 1929, 1924, 1920
102 27TH ST E	2014, 2010, 2005, 2000, 1999, 1993, 1989, 1988, 1986, 1983, 1982, 1977, 1976, 1974, 1973, 1972, 1970, 1965, 1962, 1961, 1958, 1957, 1956, 1955, 1952, 1951, 1947, 1942, 1937, 1932, 1929, 1924, 1920
102 E 27TH ST	2014, 2010, 2000, 1999, 1993, 1988, 1986, 1984, 1983, 1982, 1979, 1977, 1976, 1974, 1973, 1972, 1970, 1961, 1958, 1957, 1956, 1955, 1952, 1951, 1947, 1942, 1937, 1932, 1929, 1924, 1920
102 W BLUE HERON BLVD	2014, 2010, 2005, 2000, 1999, 1993, 1988, 1986, 1984, 1983, 1982, 1979, 1977, 1976, 1974, 1973, 1972, 1970, 1965, 1962, 1961, 1958, 1957, 1956, 1955, 1952, 1951, 1947, 1942, 1937, 1932, 1929, 1924, 1920
103 W BLUE HERON BLVD	2014, 2010, 2005, 2000, 1999, 1993, 1988, 1986, 1984, 1983, 1982, 1979, 1977, 1976, 1974, 1973, 1972, 1970, 1965, 1961, 1958, 1957, 1956, 1955, 1952, 1951, 1947, 1942, 1937, 1932, 1929, 1924, 1920
104 27TH ST	2014, 2010, 2000, 1999, 1993, 1989, 1988, 1986, 1984, 1983, 1982, 1979, 1977, 1976, 1974, 1973, 1972, 1970, 1965, 1962, 1961, 1958, 1957, 1956, 1955, 1952, 1951, 1947, 1942, 1937, 1932, 1929, 1924, 1920
104 27TH ST E	2014, 2010, 2005, 2000, 1999, 1993, 1989, 1988, 1986, 1983, 1982, 1977, 1976, 1974, 1973, 1972, 1970, 1965, 1962, 1961, 1958, 1957, 1956, 1955, 1952, 1951, 1947, 1942, 1937, 1932, 1929, 1924, 1920
104 E 27TH ST	2014, 2010, 2005, 2000, 1999, 1993, 1988, 1986, 1984, 1983, 1982, 1979, 1977, 1976, 1974, 1973, 1972, 1970, 1961, 1958, 1957, 1956, 1955, 1952, 1951, 1947, 1942, 1937, 1932, 1929, 1924, 1920

FINDINGS

<u>Address Researched</u>	<u>Address Not Identified in Research Source</u>
109 E 27TH ST	2014, 2010, 2000, 1999, 1993, 1988, 1986, 1984, 1983, 1982, 1979, 1977, 1976, 1974, 1973, 1972, 1970, 1961, 1958, 1957, 1956, 1955, 1952, 1951, 1947, 1942, 1937, 1932, 1929, 1924, 1920
109A 27TH ST E	2014, 2010, 2005, 2000, 1999, 1993, 1989, 1988, 1986, 1984, 1983, 1982, 1977, 1976, 1974, 1973, 1972, 1970, 1965, 1962, 1961, 1958, 1957, 1956, 1955, 1952, 1951, 1947, 1942, 1937, 1932, 1929, 1924, 1920
110 24TH ST E	2014, 2010, 2005, 2000, 1993, 1989, 1988, 1986, 1983, 1982, 1977, 1976, 1974, 1973, 1972, 1970, 1965, 1962, 1961, 1958, 1957, 1956, 1955, 1952, 1951, 1947, 1942, 1937, 1932, 1929, 1924, 1920
110 28TH ST E	2014, 2010, 2005, 2000, 1993, 1989, 1988, 1986, 1983, 1982, 1977, 1976, 1974, 1973, 1972, 1970, 1965, 1962, 1961, 1958, 1957, 1956, 1955, 1952, 1951, 1947, 1942, 1937, 1932, 1929, 1924, 1920
110 E 24TH ST	2014, 2010, 2000, 1999, 1993, 1988, 1986, 1984, 1983, 1982, 1979, 1977, 1976, 1973, 1972, 1970, 1961, 1958, 1957, 1955, 1952, 1951, 1947, 1942, 1937, 1932, 1929, 1924, 1920
110 E 28TH ST	2014, 2010, 2000, 1999, 1993, 1988, 1986, 1984, 1983, 1982, 1979, 1977, 1976, 1974, 1973, 1972, 1970, 1961, 1958, 1957, 1956, 1955, 1952, 1951, 1947, 1942, 1937, 1932, 1929, 1924, 1920
111 27TH ST E	2014, 2010, 2005, 2000, 1999, 1993, 1989, 1988, 1986, 1983, 1982, 1977, 1976, 1974, 1973, 1972, 1970, 1965, 1962, 1961, 1958, 1957, 1956, 1955, 1952, 1951, 1947, 1942, 1937, 1932, 1929, 1924, 1920
111 28TH ST E	2014, 2010, 2005, 2000, 1993, 1989, 1988, 1986, 1983, 1982, 1977, 1976, 1974, 1973, 1972, 1970, 1965, 1962, 1961, 1958, 1957, 1956, 1955, 1952, 1951, 1947, 1942, 1937, 1932, 1929, 1924, 1920
111 E 27TH ST	2014, 2010, 2000, 1999, 1993, 1989, 1988, 1986, 1984, 1983, 1982, 1979, 1977, 1976, 1974, 1973, 1972, 1970, 1962, 1961, 1958, 1957, 1956, 1955, 1952, 1951, 1947, 1942, 1937, 1932, 1929, 1924, 1920
111 E 28TH ST	2014, 2010, 2000, 1999, 1993, 1988, 1986, 1984, 1983, 1982, 1979, 1977, 1976, 1974, 1973, 1972, 1970, 1961, 1958, 1957, 1955, 1952, 1951, 1947, 1942, 1937, 1932, 1929, 1924, 1920
113 27TH ST E	2014, 2010, 2005, 2000, 1993, 1989, 1988, 1986, 1983, 1982, 1979, 1977, 1976, 1974, 1973, 1972, 1970, 1965, 1962, 1961, 1958, 1957, 1956, 1955, 1952, 1951, 1947, 1942, 1937, 1932, 1929, 1924, 1920
113 BLUE HERON BLVD W	2014, 2010, 2005, 2000, 1999, 1993, 1989, 1988, 1986, 1983, 1982, 1977, 1976, 1974, 1973, 1972, 1970, 1965, 1962, 1961, 1958, 1957, 1956, 1955, 1952, 1951, 1947, 1942, 1937, 1932, 1929, 1924, 1920
113 Blue Heron Blvd W	2005, 2000, 1999, 1993, 1989, 1988, 1986, 1984, 1983, 1982, 1979, 1977, 1976, 1974, 1973, 1972, 1970, 1965, 1962, 1961, 1958, 1957, 1956, 1955, 1952, 1951, 1947, 1942, 1937, 1932, 1929, 1924, 1920
113 Blue Heron Blvd W	2005, 2000, 1999, 1993, 1989, 1988, 1986, 1984, 1983, 1982, 1979, 1977, 1976, 1974, 1973, 1972, 1970, 1965, 1962, 1961, 1958, 1957, 1956, 1955, 1952, 1951, 1947, 1942, 1937, 1932, 1929, 1924, 1920
113 E 27TH ST	2014, 2010, 2000, 1999, 1993, 1989, 1988, 1986, 1984, 1983, 1982, 1979, 1977, 1976, 1974, 1973, 1972, 1970, 1965, 1961, 1958, 1957, 1956, 1955, 1952, 1951, 1947, 1942, 1937, 1932, 1929, 1924, 1920
113 W BLUE HERON BLVD	2014, 2010, 2005, 2000, 1999, 1993, 1988, 1986, 1984, 1983, 1982, 1979, 1977, 1976, 1973, 1972, 1970, 1962, 1961, 1958, 1957, 1956, 1955, 1952, 1951, 1947, 1942, 1937, 1932, 1929, 1924, 1920
113 W Blue Heron Blvd	2014, 2005, 2000, 1999, 1993, 1989, 1988, 1986, 1984, 1983, 1982, 1979, 1977, 1976, 1974, 1973, 1972, 1970, 1965, 1962, 1961, 1958, 1957, 1956, 1955, 1952, 1951, 1947, 1942, 1937, 1932, 1929, 1924, 1920

FINDINGS

<u>Address Researched</u>	<u>Address Not Identified in Research Source</u>
113 W Blue Heron Blvd	2014, 2005, 2000, 1999, 1993, 1989, 1988, 1986, 1984, 1983, 1982, 1979, 1977, 1976, 1974, 1973, 1972, 1970, 1965, 1962, 1961, 1958, 1957, 1956, 1955, 1952, 1951, 1947, 1942, 1937, 1932, 1929, 1924, 1920
113A 27TH ST E	2014, 2010, 2005, 2000, 1999, 1993, 1989, 1988, 1986, 1983, 1982, 1977, 1976, 1974, 1973, 1972, 1970, 1965, 1962, 1961, 1958, 1957, 1956, 1955, 1952, 1951, 1947, 1942, 1937, 1932, 1929, 1924, 1920
114 27TH ST E	2014, 2010, 2005, 2000, 1993, 1989, 1988, 1986, 1983, 1982, 1977, 1976, 1974, 1973, 1972, 1970, 1965, 1962, 1961, 1958, 1957, 1956, 1955, 1952, 1951, 1947, 1942, 1937, 1932, 1929, 1924, 1920
114 BLUE HERON BLVD E	2014, 2010, 2005, 2000, 1993, 1989, 1988, 1986, 1984, 1983, 1982, 1979, 1977, 1976, 1974, 1973, 1972, 1970, 1965, 1962, 1961, 1958, 1957, 1956, 1955, 1952, 1951, 1947, 1942, 1937, 1932, 1929, 1924, 1920
114 E 27TH ST	2014, 2010, 2005, 2000, 1999, 1993, 1988, 1986, 1984, 1983, 1982, 1979, 1977, 1976, 1974, 1973, 1972, 1970, 1961, 1958, 1957, 1955, 1952, 1951, 1947, 1942, 1937, 1932, 1929, 1924, 1920
114 E BLUE HERON BLVD	2014, 2010, 2005, 2000, 1999, 1993, 1988, 1986, 1984, 1983, 1982, 1979, 1977, 1976, 1974, 1973, 1972, 1970, 1965, 1962, 1961, 1958, 1957, 1956, 1955, 1952, 1951, 1947, 1942, 1937, 1932, 1929, 1924, 1920
116 25TH ST E	2014, 2010, 2005, 2000, 1999, 1993, 1989, 1988, 1986, 1983, 1982, 1977, 1976, 1974, 1973, 1972, 1970, 1965, 1962, 1961, 1958, 1957, 1956, 1955, 1952, 1951, 1947, 1942, 1937, 1932, 1929, 1924, 1920
116 E 25TH ST	2014, 2010, 2005, 2000, 1999, 1993, 1989, 1988, 1986, 1984, 1983, 1982, 1979, 1977, 1976, 1974, 1973, 1972, 1970, 1961, 1958, 1957, 1956, 1955, 1952, 1951, 1947, 1942, 1937, 1932, 1929, 1924, 1920
116 E 27TH ST	2014, 2010, 2005, 2000, 1999, 1993, 1989, 1988, 1986, 1984, 1983, 1982, 1979, 1977, 1976, 1974, 1973, 1972, 1970, 1965, 1962, 1961, 1958, 1957, 1955, 1952, 1951, 1947, 1942, 1937, 1932, 1929, 1924, 1920
117 25TH ST E	2014, 2010, 2005, 2000, 1993, 1989, 1988, 1986, 1983, 1982, 1977, 1976, 1974, 1973, 1972, 1970, 1965, 1962, 1961, 1958, 1957, 1956, 1955, 1952, 1951, 1947, 1942, 1937, 1932, 1929, 1924, 1920
117 E 25TH ST	2014, 2010, 2005, 2000, 1999, 1993, 1989, 1988, 1986, 1984, 1983, 1982, 1979, 1977, 1976, 1974, 1973, 1972, 1970, 1961, 1958, 1957, 1956, 1955, 1952, 1951, 1947, 1942, 1937, 1932, 1929, 1924, 1920
118 24TH ST E	2014, 2010, 2005, 2000, 1993, 1989, 1988, 1986, 1983, 1982, 1977, 1976, 1974, 1973, 1972, 1970, 1965, 1962, 1961, 1958, 1957, 1956, 1955, 1952, 1951, 1947, 1942, 1937, 1932, 1929, 1924, 1920
118 BLUE HERON BLVD W	2014, 2010, 2005, 2000, 1993, 1989, 1988, 1986, 1983, 1982, 1977, 1976, 1974, 1973, 1972, 1970, 1965, 1962, 1961, 1958, 1957, 1956, 1955, 1952, 1951, 1947, 1942, 1937, 1932, 1929, 1924, 1920
118 E 24TH ST	2014, 2010, 2000, 1999, 1993, 1988, 1986, 1984, 1983, 1982, 1979, 1977, 1976, 1973, 1972, 1970, 1961, 1958, 1957, 1955, 1952, 1951, 1947, 1942, 1937, 1932, 1929, 1924, 1920
118 W BLUE HERON BLVD	2014, 2010, 2000, 1999, 1993, 1988, 1986, 1984, 1983, 1982, 1979, 1977, 1976, 1973, 1972, 1970, 1961, 1958, 1957, 1955, 1952, 1951, 1947, 1942, 1937, 1932, 1929, 1924, 1920
119 1/2 25TH ST W	2014, 2010, 2005, 2000, 1999, 1993, 1989, 1988, 1986, 1984, 1983, 1982, 1977, 1976, 1974, 1973, 1972, 1970, 1965, 1962, 1961, 1958, 1957, 1956, 1955, 1952, 1951, 1947, 1942, 1937, 1932, 1929, 1924, 1920
119 24TH ST E	2014, 2010, 2005, 2000, 1993, 1989, 1988, 1986, 1983, 1982, 1977, 1976, 1974, 1973, 1972, 1970, 1965, 1962, 1961, 1958, 1957, 1956, 1955, 1952, 1951, 1947, 1942, 1937, 1932, 1929, 1924, 1920

FINDINGS

<u>Address Researched</u>	<u>Address Not Identified in Research Source</u>
119 25TH ST W	2014, 2010, 2005, 2000, 1993, 1989, 1988, 1986, 1983, 1982, 1977, 1976, 1974, 1973, 1972, 1970, 1965, 1962, 1961, 1958, 1957, 1956, 1955, 1952, 1951, 1947, 1942, 1937, 1932, 1929, 1924, 1920
119 E 24TH ST	2014, 2010, 2000, 1999, 1993, 1988, 1986, 1984, 1983, 1982, 1979, 1977, 1976, 1973, 1972, 1970, 1961, 1958, 1957, 1955, 1952, 1951, 1947, 1942, 1937, 1932, 1929, 1924, 1920
119 W 25TH ST	2014, 2010, 2005, 2000, 1999, 1993, 1988, 1986, 1984, 1983, 1982, 1979, 1977, 1976, 1974, 1973, 1972, 1970, 1962, 1961, 1958, 1957, 1955, 1952, 1951, 1947, 1942, 1937, 1932, 1929, 1924, 1920
120 27TH ST E	2014, 2010, 2005, 2000, 1993, 1989, 1988, 1986, 1983, 1982, 1977, 1976, 1974, 1973, 1972, 1970, 1965, 1962, 1961, 1958, 1957, 1956, 1955, 1952, 1951, 1947, 1942, 1937, 1932, 1929, 1924, 1920
120 E 27TH ST	2014, 2010, 2000, 1999, 1993, 1988, 1986, 1984, 1983, 1982, 1979, 1977, 1976, 1974, 1973, 1972, 1970, 1961, 1958, 1957, 1955, 1952, 1951, 1947, 1942, 1937, 1932, 1929, 1924, 1920
121 27TH ST W	2014, 2010, 2005, 2000, 1993, 1989, 1988, 1986, 1983, 1982, 1977, 1976, 1974, 1973, 1972, 1970, 1965, 1962, 1961, 1958, 1957, 1956, 1955, 1952, 1951, 1947, 1942, 1937, 1932, 1929, 1924, 1920
121 W 27TH ST	2014, 2010, 2000, 1999, 1993, 1988, 1986, 1984, 1983, 1982, 1979, 1977, 1976, 1974, 1973, 1972, 1970, 1965, 1961, 1958, 1957, 1955, 1952, 1951, 1947, 1942, 1937, 1932, 1929, 1924, 1920
122 25TH ST E	2014, 2010, 2005, 2000, 1999, 1993, 1989, 1988, 1986, 1984, 1983, 1982, 1977, 1976, 1974, 1973, 1972, 1970, 1965, 1962, 1961, 1958, 1957, 1956, 1955, 1952, 1951, 1947, 1942, 1937, 1932, 1929, 1924, 1920
122 27TH ST W	2014, 2010, 2005, 2000, 1993, 1989, 1988, 1986, 1984, 1983, 1982, 1979, 1977, 1976, 1974, 1973, 1972, 1970, 1965, 1962, 1961, 1958, 1957, 1956, 1955, 1952, 1951, 1947, 1942, 1937, 1932, 1929, 1924, 1920
122 28TH ST E	2014, 2010, 2005, 2000, 1993, 1989, 1988, 1986, 1983, 1982, 1977, 1976, 1974, 1973, 1972, 1970, 1965, 1962, 1961, 1958, 1957, 1956, 1955, 1952, 1951, 1947, 1942, 1937, 1932, 1929, 1924, 1920
122 BLUE HERON BLVD E	2014, 2010, 2005, 2000, 1993, 1989, 1988, 1986, 1983, 1982, 1977, 1976, 1974, 1973, 1972, 1970, 1965, 1962, 1961, 1958, 1957, 1956, 1955, 1952, 1951, 1947, 1942, 1937, 1932, 1929, 1924, 1920
122 E 28TH ST	2014, 2010, 2000, 1999, 1993, 1988, 1986, 1984, 1983, 1982, 1979, 1977, 1976, 1974, 1973, 1972, 1970, 1961, 1958, 1957, 1955, 1952, 1951, 1947, 1942, 1937, 1932, 1929, 1924, 1920
122 E BLUE HERON BLVD	2014, 2010, 2000, 1999, 1993, 1988, 1986, 1984, 1983, 1982, 1979, 1977, 1976, 1973, 1972, 1970, 1961, 1958, 1957, 1955, 1952, 1951, 1947, 1942, 1937, 1932, 1929, 1924, 1920
123 28TH ST E	2014, 2010, 2005, 2000, 1993, 1989, 1988, 1986, 1983, 1982, 1977, 1976, 1974, 1973, 1972, 1970, 1965, 1962, 1961, 1958, 1957, 1956, 1955, 1952, 1951, 1947, 1942, 1937, 1932, 1929, 1924, 1920
123 BLUE HERON BLVD E	2014, 2010, 2005, 2000, 1999, 1993, 1989, 1988, 1986, 1983, 1982, 1977, 1976, 1974, 1973, 1972, 1970, 1965, 1962, 1961, 1958, 1957, 1956, 1955, 1952, 1951, 1947, 1942, 1937, 1932, 1929, 1924, 1920
123 E 28TH ST	2014, 2010, 2000, 1999, 1993, 1988, 1986, 1984, 1983, 1982, 1979, 1977, 1976, 1974, 1973, 1972, 1970, 1961, 1958, 1957, 1955, 1952, 1951, 1947, 1942, 1937, 1932, 1929, 1924, 1920
123 E BLUE HERON BLVD	2014, 2010, 2005, 2000, 1999, 1993, 1988, 1986, 1984, 1983, 1982, 1979, 1977, 1976, 1973, 1972, 1970, 1961, 1958, 1957, 1955, 1952, 1951, 1947, 1942, 1937, 1932, 1929, 1924, 1920

FINDINGS

<u>Address Researched</u>	<u>Address Not Identified in Research Source</u>
135 24TH ST E	2014, 2010, 2005, 2000, 1993, 1989, 1988, 1986, 1983, 1982, 1977, 1976, 1974, 1973, 1972, 1970, 1965, 1962, 1961, 1958, 1957, 1956, 1955, 1952, 1951, 1947, 1942, 1937, 1932, 1929, 1924, 1920
135 E 24TH ST	2014, 2010, 2000, 1999, 1993, 1988, 1986, 1984, 1983, 1982, 1979, 1977, 1976, 1973, 1972, 1970, 1961, 1958, 1957, 1955, 1952, 1951, 1947, 1942, 1937, 1932, 1929, 1924, 1920
139 27TH ST E	2014, 2010, 2005, 2000, 1993, 1989, 1988, 1986, 1983, 1982, 1977, 1976, 1974, 1973, 1972, 1970, 1965, 1962, 1961, 1958, 1957, 1956, 1955, 1952, 1951, 1947, 1942, 1937, 1932, 1929, 1924, 1920
139 E 27TH ST	2014, 2010, 2000, 1999, 1993, 1988, 1986, 1984, 1983, 1982, 1979, 1977, 1976, 1974, 1973, 1972, 1970, 1961, 1958, 1957, 1955, 1952, 1951, 1947, 1942, 1937, 1932, 1929, 1924, 1920
139 E BLUE HERON BLVD	2014, 2010, 2005, 2000, 1999, 1993, 1989, 1988, 1986, 1984, 1983, 1982, 1979, 1977, 1976, 1973, 1972, 1970, 1961, 1958, 1957, 1955, 1952, 1951, 1947, 1942, 1937, 1932, 1929, 1924, 1920
140 E 27TH ST	2014, 2010, 2005, 2000, 1999, 1993, 1988, 1986, 1984, 1983, 1982, 1979, 1977, 1976, 1974, 1973, 1972, 1970, 1965, 1962, 1961, 1958, 1957, 1955, 1952, 1951, 1947, 1942, 1937, 1932, 1929, 1924, 1920
141 25TH ST E	2014, 2010, 2005, 2000, 1993, 1989, 1988, 1986, 1983, 1982, 1977, 1976, 1974, 1973, 1972, 1970, 1965, 1962, 1961, 1958, 1957, 1956, 1955, 1952, 1951, 1947, 1942, 1937, 1932, 1929, 1924, 1920
141 E 25TH ST	2014, 2010, 2000, 1999, 1993, 1989, 1988, 1986, 1984, 1983, 1982, 1979, 1977, 1976, 1974, 1973, 1972, 1970, 1961, 1958, 1957, 1955, 1952, 1951, 1947, 1942, 1937, 1932, 1929, 1924, 1920
16 E 25TH ST	2014, 2010, 2005, 2000, 1999, 1993, 1989, 1988, 1986, 1984, 1983, 1982, 1979, 1977, 1976, 1974, 1973, 1972, 1970, 1961, 1958, 1957, 1955, 1952, 1951, 1947, 1942, 1937, 1932, 1929, 1924, 1920
17 23RD ST E	2014, 2010, 2005, 2000, 1999, 1993, 1988, 1986, 1983, 1982, 1977, 1976, 1973, 1972, 1970, 1965, 1962, 1961, 1958, 1957, 1956, 1955, 1952, 1951, 1947, 1942, 1937, 1932, 1929, 1924, 1920
2 E 27TH ST	2014, 2010, 2005, 2000, 1999, 1993, 1989, 1988, 1986, 1984, 1983, 1982, 1979, 1977, 1976, 1974, 1973, 1972, 1970, 1962, 1961, 1958, 1957, 1956, 1955, 1952, 1951, 1947, 1942, 1937, 1932, 1929, 1924, 1920
2 W BLUE HERON BLVD	2014, 2010, 2005, 2000, 1999, 1993, 1989, 1988, 1986, 1984, 1983, 1982, 1979, 1977, 1976, 1974, 1973, 1972, 1970, 1962, 1961, 1958, 1957, 1956, 1955, 1952, 1951, 1947, 1942, 1937, 1932, 1929, 1924, 1920
201A BLUE HERON BLVD E	2014, 2010, 2005, 2000, 1999, 1993, 1989, 1988, 1986, 1983, 1982, 1977, 1976, 1974, 1973, 1972, 1970, 1965, 1962, 1961, 1958, 1957, 1956, 1955, 1952, 1951, 1947, 1942, 1937, 1932, 1929, 1924, 1920
201B BLUE HERON BLVD E	2014, 2010, 2005, 2000, 1999, 1993, 1989, 1988, 1986, 1983, 1982, 1977, 1976, 1974, 1973, 1972, 1970, 1965, 1962, 1961, 1958, 1957, 1956, 1955, 1952, 1951, 1947, 1942, 1937, 1932, 1929, 1924, 1920
201C BLUE HERON BLVD E	2014, 2010, 2005, 2000, 1999, 1993, 1989, 1988, 1986, 1983, 1982, 1977, 1976, 1974, 1973, 1972, 1970, 1965, 1962, 1961, 1958, 1957, 1956, 1955, 1952, 1951, 1947, 1942, 1937, 1932, 1929, 1924, 1920
22 W BLUE HERON BLVD	2014, 2010, 2005, 2000, 1999, 1993, 1989, 1988, 1986, 1984, 1983, 1982, 1979, 1977, 1976, 1974, 1973, 1972, 1970, 1965, 1962, 1961, 1958, 1957, 1955, 1952, 1951, 1947, 1942, 1937, 1932, 1929, 1924, 1920
23 24TH ST W	2014, 2010, 2005, 2000, 1999, 1993, 1989, 1988, 1986, 1983, 1982, 1977, 1976, 1974, 1973, 1972, 1970, 1965, 1962, 1961, 1958, 1957, 1956, 1955, 1952, 1951, 1947, 1942, 1937, 1932, 1929, 1924, 1920

FINDINGS

<u>Address Researched</u>	<u>Address Not Identified in Research Source</u>
237B BLUE HERON BLVD E	2014, 2010, 2005, 2000, 1999, 1993, 1989, 1988, 1986, 1984, 1983, 1982, 1977, 1976, 1974, 1973, 1972, 1970, 1965, 1962, 1961, 1958, 1957, 1956, 1955, 1952, 1951, 1947, 1942, 1937, 1932, 1929, 1924, 1920
24 24TH ST E	2014, 2010, 2005, 2000, 1993, 1989, 1988, 1986, 1983, 1982, 1977, 1976, 1974, 1973, 1972, 1970, 1965, 1962, 1961, 1958, 1957, 1956, 1955, 1952, 1951, 1947, 1942, 1937, 1932, 1929, 1924, 1920
24 25TH ST E	2014, 2010, 2005, 2000, 1993, 1989, 1988, 1986, 1983, 1982, 1977, 1976, 1974, 1973, 1972, 1970, 1965, 1962, 1961, 1958, 1957, 1956, 1955, 1952, 1951, 1947, 1942, 1937, 1932, 1929, 1924, 1920
24 27TH ST E	2014, 2010, 2005, 2000, 1993, 1989, 1988, 1986, 1983, 1982, 1977, 1976, 1974, 1973, 1972, 1970, 1965, 1962, 1961, 1958, 1957, 1956, 1955, 1952, 1951, 1947, 1942, 1937, 1932, 1929, 1924, 1920
24 E 24TH ST	2014, 2010, 2000, 1999, 1993, 1988, 1986, 1984, 1983, 1982, 1979, 1977, 1976, 1973, 1972, 1970, 1961, 1958, 1957, 1956, 1955, 1952, 1951, 1947, 1942, 1937, 1932, 1929, 1924, 1920
24 E 24th St	2005, 2000, 1999, 1993, 1989, 1988, 1986, 1984, 1983, 1982, 1979, 1977, 1976, 1974, 1973, 1972, 1970, 1965, 1962, 1961, 1958, 1957, 1956, 1955, 1952, 1951, 1947, 1942, 1937, 1932, 1929, 1924, 1920
24 E 24th St	2005, 2000, 1999, 1993, 1989, 1988, 1986, 1984, 1983, 1982, 1979, 1977, 1976, 1974, 1973, 1972, 1970, 1965, 1962, 1961, 1958, 1957, 1956, 1955, 1952, 1951, 1947, 1942, 1937, 1932, 1929, 1924, 1920
24 E 25TH ST	2014, 2010, 2000, 1999, 1993, 1989, 1988, 1986, 1984, 1983, 1982, 1979, 1977, 1976, 1974, 1973, 1972, 1970, 1961, 1958, 1957, 1955, 1952, 1951, 1947, 1942, 1937, 1932, 1929, 1924, 1920
24 E 27TH ST	2014, 2010, 2000, 1999, 1993, 1988, 1986, 1984, 1983, 1982, 1979, 1977, 1976, 1974, 1973, 1972, 1970, 1961, 1958, 1957, 1955, 1952, 1951, 1947, 1942, 1937, 1932, 1929, 1924, 1920
24 E 27th St	2005, 2000, 1999, 1993, 1989, 1988, 1986, 1984, 1983, 1982, 1979, 1977, 1976, 1974, 1973, 1972, 1970, 1965, 1962, 1961, 1958, 1957, 1956, 1955, 1952, 1951, 1947, 1942, 1937, 1932, 1929, 1924, 1920
24 E 27th St	2005, 2000, 1999, 1993, 1989, 1988, 1986, 1984, 1983, 1982, 1979, 1977, 1976, 1974, 1973, 1972, 1970, 1965, 1962, 1961, 1958, 1957, 1956, 1955, 1952, 1951, 1947, 1942, 1937, 1932, 1929, 1924, 1920
2400 BROADWAY	2014, 2010, 2005, 2000, 1999, 1993, 1989, 1988, 1986, 1984, 1983, 1979, 1977, 1976, 1974, 1973, 1972, 1970, 1965, 1962, 1961, 1958, 1957, 1956, 1955, 1952, 1951, 1947, 1942, 1937, 1924, 1920
2400 BROADWAY ST	2014, 2010, 2005, 2000, 1993, 1988, 1986, 1984, 1983, 1982, 1979, 1977, 1976, 1973, 1972, 1970, 1961, 1958, 1957, 1955, 1952, 1932, 1929, 1924, 1920
2401 BROADWAY ST	2014, 2010, 2005, 2000, 1993, 1989, 1988, 1986, 1984, 1983, 1982, 1979, 1977, 1976, 1973, 1972, 1970, 1961, 1958, 1957, 1955, 1952, 1947, 1942, 1937, 1932, 1929, 1924, 1920
2402 BROADWAY ST	2014, 2010, 2005, 2000, 1993, 1989, 1988, 1986, 1984, 1983, 1982, 1979, 1977, 1976, 1974, 1973, 1972, 1970, 1965, 1962, 1961, 1958, 1957, 1956, 1955, 1952, 1951, 1947, 1942, 1937, 1932, 1929, 1924, 1920
2403 BROADWAY	2014, 2010, 2005, 2000, 1999, 1993, 1989, 1988, 1986, 1983, 1982, 1977, 1976, 1973, 1972, 1970, 1965, 1962, 1961, 1958, 1957, 1955, 1952, 1951, 1947, 1942, 1937, 1932, 1929, 1924, 1920
2403 BROADWAY ST	2014, 2010, 2005, 2000, 1999, 1993, 1989, 1988, 1986, 1984, 1983, 1982, 1979, 1977, 1976, 1974, 1973, 1972, 1970, 1961, 1958, 1957, 1956, 1955, 1952, 1947, 1942, 1937, 1932, 1929, 1924, 1920

FINDINGS

<u>Address Researched</u>	<u>Address Not Identified in Research Source</u>
2437 BROADWAY ST	2014, 2010, 2005, 2000, 1999, 1993, 1989, 1988, 1986, 1984, 1983, 1982, 1979, 1977, 1976, 1974, 1973, 1972, 1970, 1961, 1958, 1957, 1956, 1955, 1952, 1951, 1947, 1942, 1937, 1932, 1929, 1924, 1920
2441 BROADWAY	2014, 2010, 2005, 2000, 1999, 1993, 1989, 1988, 1986, 1983, 1982, 1977, 1976, 1973, 1972, 1970, 1965, 1962, 1961, 1958, 1957, 1955, 1952, 1951, 1947, 1942, 1937, 1932, 1929, 1924, 1920
2441 BROADWAY ST	2014, 2010, 2005, 2000, 1999, 1993, 1989, 1988, 1986, 1984, 1983, 1982, 1979, 1977, 1976, 1974, 1973, 1972, 1970, 1961, 1958, 1957, 1956, 1955, 1952, 1951, 1947, 1942, 1937, 1932, 1929, 1924, 1920
25 24TH ST E	2014, 2010, 2005, 2000, 1993, 1989, 1988, 1986, 1983, 1982, 1977, 1976, 1974, 1973, 1972, 1970, 1965, 1962, 1961, 1958, 1957, 1956, 1955, 1952, 1951, 1947, 1942, 1937, 1932, 1929, 1924, 1920
25 24TH ST W	2014, 2010, 2005, 2000, 1999, 1993, 1989, 1988, 1986, 1983, 1982, 1977, 1976, 1974, 1973, 1972, 1970, 1965, 1962, 1961, 1958, 1957, 1956, 1955, 1952, 1951, 1947, 1942, 1937, 1932, 1929, 1924, 1920
25 25TH ST E	2014, 2010, 2005, 2000, 1993, 1989, 1988, 1986, 1983, 1982, 1977, 1976, 1974, 1973, 1972, 1970, 1965, 1962, 1961, 1958, 1957, 1956, 1955, 1952, 1951, 1947, 1942, 1937, 1932, 1929, 1924, 1920
25 27TH ST W	2014, 2010, 2005, 2000, 1993, 1989, 1988, 1986, 1983, 1982, 1977, 1976, 1974, 1973, 1972, 1970, 1965, 1962, 1961, 1958, 1957, 1956, 1955, 1952, 1951, 1947, 1942, 1937, 1932, 1929, 1924, 1920
25 BLUE HERON BLVD E	2014, 2010, 2005, 2000, 1993, 1989, 1988, 1986, 1983, 1982, 1977, 1976, 1974, 1973, 1972, 1970, 1965, 1962, 1961, 1958, 1957, 1956, 1955, 1952, 1951, 1947, 1942, 1937, 1932, 1929, 1924, 1920
25 Blue Heron Blvd W	2005, 2000, 1999, 1993, 1989, 1988, 1986, 1984, 1983, 1982, 1979, 1977, 1976, 1974, 1973, 1972, 1970, 1965, 1962, 1961, 1958, 1957, 1956, 1955, 1952, 1951, 1947, 1942, 1937, 1932, 1929, 1924, 1920
25 Blue Heron Blvd W	2005, 2000, 1999, 1993, 1989, 1988, 1986, 1984, 1983, 1982, 1979, 1977, 1976, 1974, 1973, 1972, 1970, 1965, 1962, 1961, 1958, 1957, 1956, 1955, 1952, 1951, 1947, 1942, 1937, 1932, 1929, 1924, 1920
25 E 24TH ST	2014, 2010, 2000, 1999, 1993, 1988, 1986, 1984, 1983, 1982, 1979, 1977, 1976, 1973, 1972, 1970, 1961, 1958, 1957, 1955, 1952, 1951, 1947, 1942, 1937, 1932, 1929, 1924, 1920
25 E 25TH ST	2014, 2010, 2000, 1999, 1993, 1989, 1988, 1986, 1984, 1983, 1982, 1979, 1977, 1976, 1974, 1973, 1972, 1970, 1961, 1958, 1957, 1955, 1952, 1951, 1947, 1942, 1937, 1932, 1929, 1924, 1920
25 E BLUE HERON BLVD	2014, 2010, 2000, 1999, 1993, 1988, 1986, 1984, 1983, 1982, 1979, 1977, 1976, 1973, 1972, 1970, 1965, 1961, 1958, 1957, 1955, 1952, 1951, 1947, 1942, 1937, 1932, 1929, 1924, 1920
25 W 24TH ST	2014, 2010, 2005, 2000, 1999, 1993, 1988, 1986, 1984, 1983, 1982, 1979, 1977, 1976, 1973, 1972, 1970, 1961, 1958, 1957, 1955, 1952, 1951, 1947, 1942, 1937, 1932, 1929, 1924, 1920
25 W 27TH ST	2014, 2010, 2000, 1999, 1993, 1988, 1986, 1984, 1983, 1982, 1979, 1977, 1976, 1974, 1973, 1972, 1970, 1965, 1961, 1958, 1957, 1955, 1952, 1951, 1947, 1942, 1937, 1932, 1929, 1924, 1920
2500 BROADWAY	2014, 2010, 2005, 2000, 1999, 1993, 1989, 1988, 1986, 1984, 1983, 1982, 1979, 1977, 1976, 1974, 1973, 1972, 1970, 1965, 1962, 1961, 1958, 1957, 1955, 1952, 1951, 1947, 1942, 1937, 1932, 1929, 1924, 1920
2500 BROADWAY ST	2014, 2010, 2000, 1993, 1988, 1986, 1984, 1983, 1982, 1979, 1977, 1976, 1973, 1972, 1970, 1961, 1958, 1957, 1955, 1952, 1937, 1932, 1929, 1924, 1920

FINDINGS

<u>Address Researched</u>	<u>Address Not Identified in Research Source</u>
2618 BROADWAY ST	2014, 2010, 2000, 1993, 1988, 1986, 1984, 1983, 1982, 1979, 1977, 1976, 1973, 1972, 1970, 1961, 1958, 1957, 1955, 1952, 1947, 1942, 1937, 1932, 1929, 1924, 1920
2619 BROADWAY	2014, 2010, 2005, 2000, 1999, 1993, 1989, 1988, 1986, 1983, 1982, 1977, 1976, 1973, 1972, 1970, 1965, 1962, 1961, 1958, 1957, 1955, 1952, 1951, 1947, 1942, 1937, 1932, 1929, 1924, 1920
2619 BROADWAY ST	2014, 2010, 2005, 2000, 1999, 1993, 1989, 1988, 1986, 1984, 1983, 1982, 1979, 1977, 1976, 1974, 1973, 1972, 1970, 1961, 1958, 1957, 1956, 1955, 1952, 1951, 1947, 1942, 1937, 1932, 1929, 1924, 1920
2621 BROADWAY	2014, 2010, 2005, 2000, 1999, 1993, 1989, 1988, 1986, 1983, 1982, 1977, 1976, 1973, 1972, 1970, 1965, 1962, 1961, 1958, 1957, 1956, 1955, 1952, 1951, 1947, 1942, 1937, 1932, 1929, 1924, 1920
2623 BROADWAY	2014, 2010, 2005, 2000, 1999, 1993, 1989, 1988, 1986, 1983, 1982, 1977, 1976, 1973, 1972, 1970, 1965, 1962, 1961, 1958, 1957, 1955, 1952, 1951, 1947, 1942, 1937, 1932, 1929, 1924, 1920
2623 Broadway	2005, 2000, 1999, 1993, 1989, 1988, 1986, 1984, 1983, 1982, 1979, 1977, 1976, 1974, 1973, 1972, 1970, 1965, 1962, 1961, 1958, 1957, 1956, 1955, 1952, 1951, 1947, 1942, 1937, 1932, 1929, 1924, 1920
2623 Broadway	2005, 2000, 1999, 1993, 1989, 1988, 1986, 1984, 1983, 1982, 1979, 1977, 1976, 1974, 1973, 1972, 1970, 1965, 1962, 1961, 1958, 1957, 1956, 1955, 1952, 1951, 1947, 1942, 1937, 1932, 1929, 1924, 1920
2623 BROADWAY ST	2014, 2010, 2000, 1993, 1989, 1988, 1986, 1984, 1983, 1982, 1979, 1977, 1976, 1974, 1973, 1972, 1970, 1961, 1958, 1957, 1956, 1955, 1952, 1951, 1947, 1942, 1937, 1932, 1929, 1924, 1920
2635 BROADWAY	2014, 2010, 2005, 2000, 1999, 1993, 1989, 1988, 1986, 1983, 1982, 1977, 1976, 1973, 1972, 1970, 1965, 1962, 1961, 1958, 1957, 1956, 1955, 1952, 1951, 1947, 1942, 1937, 1932, 1929, 1924, 1920
2635 BROADWAY ST	2014, 2010, 2000, 1993, 1989, 1988, 1986, 1984, 1983, 1982, 1979, 1977, 1976, 1974, 1973, 1972, 1970, 1961, 1958, 1957, 1956, 1955, 1952, 1951, 1947, 1942, 1937, 1932, 1929, 1924, 1920
27 BLUE HERON BLVD E	2014, 2010, 2005, 2000, 1993, 1989, 1988, 1986, 1983, 1982, 1977, 1976, 1974, 1973, 1972, 1970, 1965, 1962, 1961, 1958, 1957, 1956, 1955, 1952, 1951, 1947, 1942, 1937, 1932, 1929, 1924, 1920
27 Blue Heron Blvd W	2005, 2000, 1999, 1993, 1989, 1988, 1986, 1984, 1983, 1982, 1979, 1977, 1976, 1974, 1973, 1972, 1970, 1965, 1962, 1961, 1958, 1957, 1956, 1955, 1952, 1951, 1947, 1942, 1937, 1932, 1929, 1924, 1920
27 Blue Heron Blvd W	2005, 2000, 1999, 1993, 1989, 1988, 1986, 1984, 1983, 1982, 1979, 1977, 1976, 1974, 1973, 1972, 1970, 1965, 1962, 1961, 1958, 1957, 1956, 1955, 1952, 1951, 1947, 1942, 1937, 1932, 1929, 1924, 1920
27 E BLUE HERON BLVD	2014, 2010, 2000, 1999, 1993, 1988, 1986, 1984, 1983, 1982, 1979, 1977, 1976, 1973, 1972, 1970, 1965, 1962, 1961, 1958, 1957, 1956, 1955, 1952, 1951, 1947, 1942, 1937, 1932, 1929, 1924, 1920
2700 BROADWAY	2014, 2010, 2005, 2000, 1999, 1993, 1989, 1988, 1986, 1983, 1982, 1977, 1976, 1973, 1972, 1970, 1965, 1962, 1961, 1958, 1957, 1956, 1955, 1952, 1951, 1947, 1942, 1937, 1932, 1929, 1924, 1920
2700 Broadway	2005, 2000, 1999, 1993, 1989, 1988, 1986, 1984, 1983, 1982, 1979, 1977, 1976, 1974, 1973, 1972, 1970, 1965, 1962, 1961, 1958, 1957, 1956, 1955, 1952, 1951, 1947, 1942, 1937, 1932, 1929, 1924, 1920
2700 Broadway	2005, 2000, 1999, 1993, 1989, 1988, 1986, 1984, 1983, 1982, 1979, 1977, 1976, 1974, 1973, 1972, 1970, 1965, 1962, 1961, 1958, 1957, 1956, 1955, 1952, 1951, 1947, 1942, 1937, 1932, 1929, 1924, 1920

FINDINGS

Address Researched

Address Not Identified in Research Source

2900 BROADWAY ST	2014, 2010, 2005, 2000, 1999, 1993, 1988, 1986, 1984, 1983, 1982, 1979, 1977, 1976, 1973, 1972, 1970, 1965, 1961, 1958, 1957, 1955, 1952, 1951, 1947, 1942, 1937, 1932, 1929, 1924, 1920
2908 BROADWAY ST	2014, 2010, 2005, 2000, 1999, 1993, 1988, 1986, 1984, 1983, 1982, 1979, 1977, 1976, 1973, 1972, 1970, 1965, 1962, 1961, 1958, 1957, 1955, 1952, 1951, 1947, 1942, 1937, 1932, 1929, 1924, 1920
2920 BROADWAY ST	2014, 2010, 2000, 1999, 1993, 1988, 1986, 1984, 1983, 1982, 1979, 1977, 1976, 1973, 1972, 1970, 1965, 1962, 1961, 1958, 1957, 1956, 1955, 1952, 1951, 1947, 1942, 1937, 1932, 1929, 1924, 1920
2930 BROADWAY	2014, 2010, 2005, 2000, 1999, 1993, 1989, 1988, 1986, 1984, 1983, 1982, 1979, 1977, 1976, 1973, 1972, 1970, 1965, 1962, 1961, 1958, 1957, 1956, 1955, 1952, 1951, 1947, 1942, 1937, 1932, 1929, 1924, 1920
2930 BROADWAY ST	2014, 2010, 2000, 1999, 1993, 1989, 1988, 1986, 1984, 1983, 1982, 1979, 1977, 1976, 1974, 1973, 1972, 1970, 1965, 1962, 1961, 1958, 1957, 1956, 1955, 1952, 1951, 1947, 1942, 1937, 1932, 1929, 1924, 1920
3 E 27TH ST	2014, 2010, 2005, 2000, 1999, 1993, 1989, 1988, 1986, 1984, 1983, 1982, 1979, 1977, 1976, 1974, 1973, 1972, 1970, 1962, 1961, 1958, 1957, 1956, 1955, 1952, 1951, 1947, 1942, 1937, 1932, 1929, 1924, 1920
3 E BLUE HERON BLVD	2014, 2010, 2005, 2000, 1999, 1993, 1989, 1988, 1986, 1984, 1983, 1982, 1979, 1977, 1976, 1974, 1973, 1972, 1970, 1965, 1961, 1958, 1957, 1956, 1955, 1952, 1951, 1947, 1942, 1937, 1932, 1929, 1924, 1920
3 W BLUE HERON BLVD	2014, 2010, 2005, 2000, 1999, 1993, 1989, 1988, 1986, 1984, 1983, 1982, 1979, 1977, 1976, 1973, 1972, 1970, 1962, 1961, 1958, 1957, 1956, 1955, 1952, 1951, 1947, 1942, 1937, 1932, 1929, 1924, 1920
30 23RD E	2014, 2010, 2005, 2000, 1999, 1993, 1989, 1988, 1986, 1984, 1983, 1982, 1979, 1977, 1976, 1974, 1973, 1972, 1970, 1965, 1962, 1961, 1958, 1957, 1955, 1952, 1951, 1947, 1942, 1937, 1932, 1929, 1924, 1920
30 23RD ST E	2014, 2010, 2005, 2000, 1999, 1993, 1988, 1986, 1983, 1982, 1977, 1976, 1973, 1972, 1970, 1965, 1962, 1961, 1958, 1957, 1956, 1955, 1952, 1951, 1947, 1942, 1937, 1932, 1929, 1924, 1920
30 24TH ST E	2014, 2010, 2005, 2000, 1999, 1993, 1989, 1988, 1986, 1983, 1982, 1977, 1976, 1974, 1973, 1972, 1970, 1965, 1962, 1961, 1958, 1957, 1956, 1955, 1952, 1951, 1947, 1942, 1937, 1932, 1929, 1924, 1920
30 25TH ST W	2014, 2010, 2005, 2000, 1999, 1993, 1989, 1988, 1986, 1983, 1982, 1977, 1976, 1974, 1973, 1972, 1970, 1965, 1962, 1961, 1958, 1957, 1956, 1955, 1952, 1951, 1947, 1942, 1937, 1932, 1929, 1924, 1920
30 28D ST W	2014, 2010, 2005, 2000, 1999, 1993, 1988, 1986, 1984, 1983, 1982, 1979, 1977, 1976, 1974, 1973, 1972, 1970, 1965, 1962, 1961, 1958, 1957, 1956, 1955, 1952, 1951, 1947, 1942, 1937, 1932, 1929, 1924, 1920
30 E 23RD ST	2014, 2010, 2000, 1999, 1993, 1989, 1988, 1986, 1984, 1983, 1982, 1979, 1977, 1976, 1974, 1973, 1972, 1970, 1961, 1958, 1957, 1956, 1955, 1952, 1951, 1947, 1942, 1937, 1932, 1929, 1924, 1920
30 E 24TH ST	2014, 2010, 2000, 1999, 1993, 1988, 1986, 1984, 1983, 1982, 1979, 1977, 1976, 1973, 1972, 1970, 1961, 1958, 1957, 1955, 1952, 1951, 1947, 1942, 1937, 1932, 1929, 1924, 1920
30 W 25TH ST	2014, 2010, 2005, 2000, 1999, 1993, 1988, 1986, 1984, 1983, 1982, 1979, 1977, 1976, 1974, 1973, 1972, 1970, 1961, 1958, 1957, 1955, 1952, 1951, 1947, 1942, 1937, 1932, 1929, 1924, 1920
31 24TH ST E	2014, 2010, 2005, 2000, 1993, 1989, 1988, 1986, 1983, 1982, 1977, 1976, 1974, 1973, 1972, 1970, 1965, 1962, 1961, 1958, 1957, 1956, 1955, 1952, 1951, 1947, 1942, 1937, 1932, 1929, 1924, 1920

FINDINGS

<u>Address Researched</u>	<u>Address Not Identified in Research Source</u>
31 BLUE HERON BLVD E	2014, 2010, 2005, 2000, 1993, 1989, 1988, 1986, 1983, 1982, 1977, 1976, 1974, 1973, 1972, 1970, 1965, 1962, 1961, 1958, 1957, 1956, 1955, 1952, 1951, 1947, 1942, 1937, 1932, 1929, 1924, 1920
31 Blue Heron Blvd W	2014, 2005, 2000, 1999, 1993, 1989, 1988, 1986, 1984, 1983, 1982, 1979, 1977, 1976, 1974, 1973, 1972, 1970, 1965, 1962, 1961, 1958, 1957, 1956, 1955, 1952, 1951, 1947, 1942, 1937, 1932, 1929, 1924, 1920
31 Blue Heron Blvd W	2014, 2005, 2000, 1999, 1993, 1989, 1988, 1986, 1984, 1983, 1982, 1979, 1977, 1976, 1974, 1973, 1972, 1970, 1965, 1962, 1961, 1958, 1957, 1956, 1955, 1952, 1951, 1947, 1942, 1937, 1932, 1929, 1924, 1920
31 E 24TH ST	2014, 2010, 2005, 2000, 1999, 1993, 1988, 1986, 1984, 1983, 1982, 1979, 1977, 1976, 1973, 1972, 1970, 1961, 1958, 1957, 1955, 1952, 1951, 1947, 1942, 1937, 1932, 1929, 1924, 1920
31 E BLUE HERON BLVD	2014, 2010, 2005, 2000, 1999, 1993, 1988, 1986, 1984, 1983, 1982, 1979, 1977, 1976, 1973, 1972, 1970, 1965, 1962, 1961, 1958, 1957, 1956, 1955, 1952, 1951, 1947, 1942, 1937, 1932, 1929, 1924, 1920
32 25TH ST E	2014, 2010, 2005, 2000, 1993, 1989, 1988, 1986, 1983, 1982, 1977, 1976, 1974, 1973, 1972, 1970, 1965, 1962, 1961, 1958, 1957, 1956, 1955, 1952, 1951, 1947, 1942, 1937, 1932, 1929, 1924, 1920
32 E 25TH ST	2014, 2010, 2000, 1999, 1993, 1989, 1988, 1986, 1984, 1983, 1982, 1979, 1977, 1976, 1974, 1973, 1972, 1970, 1961, 1958, 1957, 1955, 1952, 1951, 1947, 1942, 1937, 1932, 1929, 1924, 1920
33 27TH ST E	2014, 2010, 2005, 2000, 1993, 1989, 1988, 1986, 1983, 1982, 1977, 1976, 1974, 1973, 1972, 1970, 1965, 1962, 1961, 1958, 1957, 1956, 1955, 1952, 1951, 1947, 1942, 1937, 1932, 1929, 1924, 1920
33 E 27TH ST	2014, 2010, 2000, 1999, 1993, 1988, 1986, 1984, 1983, 1982, 1979, 1977, 1976, 1974, 1973, 1972, 1970, 1961, 1958, 1957, 1955, 1952, 1951, 1947, 1942, 1937, 1932, 1929, 1924, 1920
33 W BLUE HERON BLVD	2014, 2010, 2005, 2000, 1999, 1993, 1989, 1988, 1986, 1984, 1983, 1982, 1979, 1977, 1976, 1974, 1973, 1972, 1970, 1961, 1958, 1957, 1956, 1955, 1952, 1951, 1947, 1942, 1937, 1932, 1929, 1924, 1920
34 24TH ST W	2014, 2010, 2005, 2000, 1993, 1989, 1988, 1986, 1983, 1982, 1977, 1976, 1974, 1973, 1972, 1970, 1965, 1962, 1961, 1958, 1957, 1956, 1955, 1952, 1951, 1947, 1942, 1937, 1932, 1929, 1924, 1920
34 25TH ST E	2014, 2010, 2005, 2000, 1999, 1993, 1989, 1988, 1986, 1983, 1982, 1979, 1977, 1976, 1974, 1973, 1972, 1970, 1965, 1962, 1961, 1958, 1957, 1956, 1955, 1952, 1951, 1947, 1942, 1937, 1932, 1929, 1924, 1920
34 27TH ST W	2014, 2010, 2005, 2000, 1993, 1989, 1988, 1986, 1983, 1982, 1977, 1976, 1974, 1973, 1972, 1970, 1965, 1962, 1961, 1958, 1957, 1956, 1955, 1952, 1951, 1947, 1942, 1937, 1932, 1929, 1924, 1920
34 28D ST W	2014, 2010, 2005, 2000, 1999, 1993, 1988, 1986, 1984, 1983, 1982, 1979, 1977, 1976, 1974, 1973, 1972, 1970, 1965, 1962, 1961, 1958, 1957, 1956, 1955, 1952, 1951, 1947, 1942, 1937, 1932, 1929, 1924, 1920
34 BLUE HERON BLVD W	2014, 2010, 2005, 2000, 1993, 1989, 1988, 1986, 1983, 1982, 1977, 1976, 1974, 1973, 1972, 1970, 1965, 1962, 1961, 1958, 1957, 1956, 1955, 1952, 1951, 1947, 1942, 1937, 1932, 1929, 1924, 1920
34 W 24TH ST	2014, 2010, 2005, 2000, 1999, 1993, 1988, 1986, 1984, 1983, 1982, 1979, 1977, 1976, 1973, 1972, 1970, 1961, 1958, 1957, 1955, 1952, 1951, 1947, 1942, 1937, 1932, 1929, 1924, 1920
34 W 27TH ST	2014, 2010, 2000, 1999, 1993, 1988, 1986, 1984, 1983, 1982, 1979, 1977, 1976, 1974, 1973, 1972, 1970, 1965, 1961, 1958, 1957, 1955, 1952, 1951, 1947, 1942, 1937, 1932, 1929, 1924, 1920

FINDINGS

Address Researched

Address Not Identified in Research Source

37 24TH ST E	2014, 2010, 2005, 2000, 1993, 1989, 1988, 1986, 1983, 1982, 1977, 1976, 1974, 1973, 1972, 1970, 1965, 1962, 1961, 1958, 1957, 1956, 1955, 1952, 1951, 1947, 1942, 1937, 1932, 1929, 1924, 1920
37 BLUE HERON BLVD E	2014, 2010, 2005, 2000, 1993, 1989, 1988, 1986, 1983, 1982, 1977, 1976, 1974, 1973, 1972, 1970, 1965, 1962, 1961, 1958, 1957, 1956, 1955, 1952, 1951, 1947, 1942, 1937, 1932, 1929, 1924, 1920
37 Blue Heron Blvd W	2014, 2005, 2000, 1999, 1993, 1989, 1988, 1986, 1984, 1983, 1982, 1979, 1977, 1976, 1974, 1973, 1972, 1970, 1965, 1962, 1961, 1958, 1957, 1956, 1955, 1952, 1951, 1947, 1942, 1937, 1932, 1929, 1924, 1920
37 Blue Heron Blvd W	2014, 2005, 2000, 1999, 1993, 1989, 1988, 1986, 1984, 1983, 1982, 1979, 1977, 1976, 1974, 1973, 1972, 1970, 1965, 1962, 1961, 1958, 1957, 1956, 1955, 1952, 1951, 1947, 1942, 1937, 1932, 1929, 1924, 1920
37 E 23RD ST	2014, 2010, 2000, 1999, 1993, 1989, 1988, 1986, 1984, 1983, 1982, 1979, 1977, 1976, 1974, 1973, 1972, 1970, 1961, 1958, 1957, 1956, 1955, 1952, 1951, 1947, 1942, 1937, 1932, 1929, 1924, 1920
37 E 24TH ST	2014, 2010, 2000, 1999, 1993, 1988, 1986, 1984, 1983, 1982, 1979, 1977, 1976, 1973, 1972, 1970, 1961, 1958, 1957, 1955, 1952, 1951, 1947, 1942, 1937, 1932, 1929, 1924, 1920
37 E 24th St	2014, 2005, 2000, 1999, 1993, 1989, 1988, 1986, 1984, 1983, 1982, 1979, 1977, 1976, 1974, 1973, 1972, 1970, 1965, 1962, 1961, 1958, 1957, 1956, 1955, 1952, 1951, 1947, 1942, 1937, 1932, 1929, 1924, 1920
37 E 24th St	2014, 2005, 2000, 1999, 1993, 1989, 1988, 1986, 1984, 1983, 1982, 1979, 1977, 1976, 1974, 1973, 1972, 1970, 1965, 1962, 1961, 1958, 1957, 1956, 1955, 1952, 1951, 1947, 1942, 1937, 1932, 1929, 1924, 1920
37 E BLUE HERON BLVD	2014, 2010, 2000, 1999, 1993, 1988, 1986, 1984, 1983, 1982, 1979, 1977, 1976, 1973, 1972, 1970, 1965, 1962, 1961, 1958, 1957, 1956, 1955, 1952, 1951, 1947, 1942, 1937, 1932, 1929, 1924, 1920
38 24TH ST E	2014, 2010, 2005, 2000, 1993, 1989, 1988, 1986, 1983, 1982, 1977, 1976, 1974, 1973, 1972, 1970, 1965, 1962, 1961, 1958, 1957, 1956, 1955, 1952, 1951, 1947, 1942, 1937, 1932, 1929, 1924, 1920
38 24TH ST W	2014, 2010, 2005, 2000, 1999, 1993, 1989, 1988, 1986, 1983, 1982, 1977, 1976, 1974, 1973, 1972, 1970, 1965, 1962, 1961, 1958, 1957, 1956, 1955, 1952, 1951, 1947, 1942, 1937, 1932, 1929, 1924, 1920
38 28D ST W	2014, 2010, 2005, 2000, 1999, 1993, 1988, 1986, 1984, 1983, 1982, 1979, 1977, 1976, 1974, 1973, 1972, 1970, 1965, 1962, 1961, 1958, 1957, 1956, 1955, 1952, 1951, 1947, 1942, 1937, 1932, 1929, 1924, 1920
38 E 24TH ST	2014, 2010, 2000, 1999, 1993, 1988, 1986, 1984, 1983, 1982, 1979, 1977, 1976, 1973, 1972, 1970, 1961, 1958, 1957, 1955, 1952, 1951, 1947, 1942, 1937, 1932, 1929, 1924, 1920
38 W 24TH ST	2014, 2010, 2005, 2000, 1999, 1993, 1988, 1986, 1984, 1983, 1982, 1979, 1977, 1976, 1973, 1972, 1970, 1961, 1958, 1957, 1955, 1952, 1951, 1947, 1942, 1937, 1932, 1929, 1924, 1920
39 BLUE HERON BLVD E	2014, 2010, 2005, 2000, 1999, 1993, 1989, 1988, 1986, 1984, 1983, 1982, 1977, 1976, 1974, 1973, 1972, 1970, 1965, 1962, 1961, 1958, 1957, 1956, 1955, 1952, 1951, 1947, 1942, 1937, 1932, 1929, 1924, 1920
39 E BLUE HERON BLVD	2014, 2010, 2005, 2000, 1999, 1993, 1989, 1988, 1986, 1984, 1983, 1982, 1979, 1977, 1976, 1973, 1972, 1970, 1965, 1962, 1961, 1958, 1957, 1956, 1955, 1952, 1951, 1947, 1942, 1937, 1932, 1929, 1924, 1920
4 E 27TH ST	2014, 2010, 2005, 2000, 1999, 1993, 1989, 1988, 1986, 1984, 1983, 1982, 1979, 1977, 1976, 1974, 1973, 1972, 1970, 1962, 1961, 1958, 1957, 1956, 1955, 1952, 1951, 1947, 1942, 1937, 1932, 1929, 1924, 1920

FINDINGS

Address Researched

Address Not Identified in Research Source

46 W 27TH ST	2014, 2010, 2005, 2000, 1999, 1993, 1988, 1986, 1984, 1983, 1982, 1979, 1977, 1976, 1974, 1973, 1972, 1970, 1965, 1961, 1958, 1957, 1956, 1955, 1952, 1951, 1947, 1942, 1937, 1932, 1929, 1924, 1920
46B 27TH ST W	2014, 2010, 2005, 2000, 1999, 1993, 1989, 1988, 1986, 1984, 1983, 1982, 1977, 1976, 1974, 1973, 1972, 1970, 1965, 1962, 1961, 1958, 1957, 1956, 1955, 1952, 1951, 1947, 1942, 1937, 1932, 1929, 1924, 1920
47 BLUE HERON BLVD E	2014, 2010, 2005, 2000, 1993, 1989, 1988, 1986, 1983, 1982, 1977, 1976, 1974, 1973, 1972, 1970, 1965, 1962, 1961, 1958, 1957, 1956, 1955, 1952, 1951, 1947, 1942, 1937, 1932, 1929, 1924, 1920
47 Blue Heron Blvd W	2005, 2000, 1999, 1993, 1989, 1988, 1986, 1984, 1983, 1982, 1979, 1977, 1976, 1974, 1973, 1972, 1970, 1965, 1962, 1961, 1958, 1957, 1956, 1955, 1952, 1951, 1947, 1942, 1937, 1932, 1929, 1924, 1920
47 Blue Heron Blvd W	2005, 2000, 1999, 1993, 1989, 1988, 1986, 1984, 1983, 1982, 1979, 1977, 1976, 1974, 1973, 1972, 1970, 1965, 1962, 1961, 1958, 1957, 1956, 1955, 1952, 1951, 1947, 1942, 1937, 1932, 1929, 1924, 1920
47 E BLUE HERON BLVD	2014, 2010, 2000, 1999, 1993, 1988, 1986, 1984, 1983, 1982, 1979, 1977, 1976, 1973, 1972, 1970, 1965, 1962, 1961, 1958, 1957, 1956, 1955, 1952, 1951, 1947, 1942, 1937, 1932, 1929, 1924, 1920
47 W 27TH ST	2014, 2010, 2005, 2000, 1999, 1993, 1989, 1988, 1986, 1984, 1983, 1982, 1979, 1977, 1976, 1974, 1973, 1972, 1970, 1965, 1961, 1958, 1957, 1955, 1952, 1951, 1947, 1942, 1937, 1932, 1929, 1924, 1920
48 25TH ST E	2014, 2010, 2005, 2000, 1993, 1989, 1988, 1986, 1983, 1982, 1977, 1976, 1974, 1973, 1972, 1970, 1965, 1962, 1961, 1958, 1957, 1956, 1955, 1952, 1951, 1947, 1942, 1937, 1932, 1929, 1924, 1920
48 27TH ST E	2014, 2010, 2005, 2000, 1993, 1989, 1988, 1986, 1983, 1982, 1977, 1976, 1974, 1973, 1972, 1970, 1965, 1962, 1961, 1958, 1957, 1956, 1955, 1952, 1951, 1947, 1942, 1937, 1932, 1929, 1924, 1920
48 28D ST W	2014, 2010, 2005, 2000, 1999, 1993, 1988, 1986, 1984, 1983, 1982, 1979, 1977, 1976, 1974, 1973, 1972, 1970, 1965, 1962, 1961, 1958, 1957, 1956, 1955, 1952, 1951, 1947, 1942, 1937, 1932, 1929, 1924, 1920
48 BLUE HERON BLVD E	2014, 2010, 2005, 2000, 1993, 1989, 1988, 1986, 1983, 1982, 1977, 1976, 1974, 1973, 1972, 1970, 1965, 1962, 1961, 1958, 1957, 1956, 1955, 1952, 1951, 1947, 1942, 1937, 1932, 1929, 1924, 1920
48 E 25TH ST	2014, 2010, 2000, 1999, 1993, 1989, 1988, 1986, 1984, 1983, 1982, 1979, 1977, 1976, 1974, 1973, 1972, 1970, 1961, 1958, 1957, 1955, 1952, 1951, 1947, 1942, 1937, 1932, 1929, 1924, 1920
48 E 27TH ST	2014, 2010, 2000, 1999, 1993, 1988, 1986, 1984, 1983, 1982, 1979, 1977, 1976, 1974, 1973, 1972, 1970, 1961, 1958, 1957, 1955, 1952, 1951, 1947, 1942, 1937, 1932, 1929, 1924, 1920
48 E 27th St	2005, 2000, 1999, 1993, 1989, 1988, 1986, 1984, 1983, 1982, 1979, 1977, 1976, 1974, 1973, 1972, 1970, 1965, 1962, 1961, 1958, 1957, 1956, 1955, 1952, 1951, 1947, 1942, 1937, 1932, 1929, 1924, 1920
48 E 27th St	2005, 2000, 1999, 1993, 1989, 1988, 1986, 1984, 1983, 1982, 1979, 1977, 1976, 1974, 1973, 1972, 1970, 1965, 1962, 1961, 1958, 1957, 1956, 1955, 1952, 1951, 1947, 1942, 1937, 1932, 1929, 1924, 1920
48 E BLUE HERON BLVD	2014, 2010, 2005, 2000, 1999, 1993, 1988, 1986, 1984, 1983, 1982, 1979, 1977, 1976, 1973, 1972, 1970, 1965, 1962, 1961, 1958, 1957, 1956, 1955, 1952, 1951, 1947, 1942, 1937, 1932, 1929, 1924, 1920
49 24TH ST W	2014, 2010, 2005, 2000, 1993, 1989, 1988, 1986, 1983, 1982, 1977, 1976, 1974, 1973, 1972, 1970, 1965, 1962, 1961, 1958, 1957, 1956, 1955, 1952, 1951, 1947, 1942, 1937, 1932, 1929, 1924, 1920

FINDINGS

<u>Address Researched</u>	<u>Address Not Identified in Research Source</u>
50 24TH ST E	2014, 2010, 2005, 2000, 1993, 1989, 1988, 1986, 1983, 1982, 1977, 1976, 1974, 1973, 1972, 1970, 1965, 1962, 1961, 1958, 1957, 1956, 1955, 1952, 1951, 1947, 1942, 1937, 1932, 1929, 1924, 1920
50 25TH ST W	2014, 2010, 2005, 2000, 1999, 1993, 1989, 1988, 1986, 1983, 1982, 1977, 1976, 1974, 1973, 1972, 1970, 1965, 1962, 1961, 1958, 1957, 1956, 1955, 1952, 1951, 1947, 1942, 1937, 1932, 1929, 1924, 1920
50 BLUE HERON BLVD E	2014, 2010, 2005, 2000, 1999, 1993, 1989, 1988, 1986, 1983, 1982, 1977, 1976, 1974, 1973, 1972, 1970, 1965, 1962, 1961, 1958, 1957, 1956, 1955, 1952, 1951, 1947, 1942, 1937, 1932, 1929, 1924, 1920
50 BLUE HERON BLVD W	2014, 2010, 2005, 2000, 1999, 1993, 1989, 1988, 1986, 1983, 1982, 1977, 1976, 1974, 1973, 1972, 1970, 1965, 1962, 1961, 1958, 1957, 1956, 1955, 1952, 1951, 1947, 1942, 1937, 1932, 1929, 1924, 1920
50 E 23RD ST	2014, 2010, 2000, 1999, 1993, 1989, 1988, 1986, 1984, 1983, 1982, 1979, 1977, 1976, 1974, 1973, 1972, 1970, 1961, 1958, 1957, 1956, 1955, 1952, 1951, 1947, 1942, 1937, 1932, 1929, 1924, 1920
50 E 24TH ST	2014, 2010, 2000, 1999, 1993, 1988, 1986, 1984, 1983, 1982, 1979, 1977, 1976, 1973, 1972, 1970, 1961, 1958, 1957, 1955, 1952, 1951, 1947, 1942, 1937, 1932, 1929, 1924, 1920
50 E BLUE HERON BLVD	2014, 2010, 2005, 2000, 1999, 1993, 1988, 1986, 1984, 1983, 1982, 1979, 1977, 1976, 1973, 1972, 1970, 1965, 1962, 1961, 1958, 1957, 1956, 1955, 1952, 1951, 1947, 1942, 1937, 1932, 1929, 1924, 1920
50 W 25TH ST	2014, 2010, 2005, 2000, 1999, 1993, 1988, 1986, 1984, 1983, 1982, 1979, 1977, 1976, 1974, 1973, 1972, 1970, 1961, 1958, 1957, 1955, 1952, 1951, 1947, 1942, 1937, 1932, 1929, 1924, 1920
50 W BLUE HERON BLVD	2014, 2010, 2005, 2000, 1999, 1993, 1988, 1986, 1984, 1983, 1982, 1979, 1977, 1976, 1973, 1972, 1970, 1961, 1958, 1957, 1955, 1952, 1951, 1947, 1942, 1937, 1932, 1929, 1924, 1920
51 BLUE HERON BLVD E	2014, 2010, 2005, 2000, 1999, 1993, 1989, 1988, 1986, 1983, 1982, 1977, 1976, 1974, 1973, 1972, 1970, 1965, 1962, 1961, 1958, 1957, 1956, 1955, 1952, 1951, 1947, 1942, 1937, 1932, 1929, 1924, 1920
51 Blue Heron Blvd W	2005, 2000, 1999, 1993, 1989, 1988, 1986, 1984, 1983, 1982, 1979, 1977, 1976, 1974, 1973, 1972, 1970, 1965, 1962, 1961, 1958, 1957, 1956, 1955, 1952, 1951, 1947, 1942, 1937, 1932, 1929, 1924, 1920
51 Blue Heron Blvd W	2005, 2000, 1999, 1993, 1989, 1988, 1986, 1984, 1983, 1982, 1979, 1977, 1976, 1974, 1973, 1972, 1970, 1965, 1962, 1961, 1958, 1957, 1956, 1955, 1952, 1951, 1947, 1942, 1937, 1932, 1929, 1924, 1920
51 E BLUE HERON BLVD	2014, 2010, 2000, 1999, 1993, 1989, 1988, 1986, 1984, 1983, 1982, 1979, 1977, 1976, 1973, 1972, 1970, 1965, 1962, 1961, 1958, 1957, 1956, 1955, 1952, 1951, 1947, 1942, 1937, 1932, 1929, 1924, 1920
52 28TH ST E	2014, 2010, 2005, 2000, 1993, 1989, 1988, 1986, 1983, 1982, 1977, 1976, 1974, 1973, 1972, 1970, 1965, 1962, 1961, 1958, 1957, 1956, 1955, 1952, 1951, 1947, 1942, 1937, 1932, 1929, 1924, 1920
52 E 28TH ST	2014, 2010, 2000, 1999, 1993, 1988, 1986, 1984, 1983, 1982, 1979, 1977, 1976, 1974, 1973, 1972, 1970, 1961, 1958, 1957, 1955, 1952, 1951, 1947, 1942, 1937, 1932, 1929, 1924, 1920
52 W 25TH ST	2014, 2010, 2005, 2000, 1999, 1993, 1989, 1988, 1986, 1984, 1983, 1982, 1979, 1977, 1976, 1974, 1973, 1972, 1970, 1965, 1961, 1958, 1957, 1956, 1955, 1952, 1951, 1947, 1942, 1937, 1932, 1929, 1924, 1920
53 27TH ST W	2014, 2010, 2005, 2000, 1999, 1993, 1989, 1988, 1986, 1983, 1982, 1979, 1977, 1976, 1974, 1973, 1972, 1970, 1965, 1962, 1961, 1958, 1957, 1956, 1955, 1952, 1951, 1947, 1942, 1937, 1932, 1929, 1924, 1920

FINDINGS

<u>Address Researched</u>	<u>Address Not Identified in Research Source</u>
58 28D ST W	2014, 2010, 2005, 2000, 1999, 1993, 1988, 1986, 1984, 1983, 1982, 1979, 1977, 1976, 1974, 1973, 1972, 1970, 1965, 1962, 1961, 1958, 1957, 1956, 1955, 1952, 1951, 1947, 1942, 1937, 1932, 1929, 1924, 1920
58 E 27TH ST	2014, 2010, 2000, 1999, 1993, 1988, 1986, 1984, 1983, 1982, 1979, 1977, 1976, 1974, 1973, 1972, 1970, 1961, 1958, 1957, 1955, 1952, 1951, 1947, 1942, 1937, 1932, 1929, 1924, 1920
58 W 25TH ST	2014, 2010, 2005, 2000, 1999, 1993, 1989, 1988, 1986, 1984, 1983, 1982, 1979, 1977, 1976, 1974, 1973, 1972, 1970, 1965, 1961, 1958, 1957, 1955, 1952, 1951, 1947, 1942, 1937, 1932, 1929, 1924, 1920
58 W 27TH ST	2014, 2010, 2005, 2000, 1999, 1993, 1988, 1986, 1984, 1983, 1982, 1979, 1977, 1976, 1974, 1973, 1972, 1970, 1965, 1961, 1958, 1957, 1956, 1955, 1952, 1951, 1947, 1942, 1937, 1932, 1929, 1924, 1920
61 25TH ST E	2014, 2010, 2005, 2000, 1999, 1993, 1989, 1988, 1986, 1983, 1982, 1977, 1976, 1974, 1973, 1972, 1970, 1965, 1962, 1961, 1958, 1957, 1956, 1955, 1952, 1951, 1947, 1942, 1937, 1932, 1929, 1924, 1920
61 E 25TH ST	2014, 2010, 2000, 1999, 1993, 1989, 1988, 1986, 1984, 1983, 1982, 1979, 1977, 1976, 1974, 1973, 1972, 1970, 1961, 1958, 1957, 1955, 1952, 1951, 1947, 1942, 1937, 1932, 1929, 1924, 1920
61 E 25th St	2005, 2000, 1999, 1993, 1989, 1988, 1986, 1984, 1983, 1982, 1979, 1977, 1976, 1974, 1973, 1972, 1970, 1965, 1962, 1961, 1958, 1957, 1956, 1955, 1952, 1951, 1947, 1942, 1937, 1932, 1929, 1924, 1920
61 E 25th St	2005, 2000, 1999, 1993, 1989, 1988, 1986, 1984, 1983, 1982, 1979, 1977, 1976, 1974, 1973, 1972, 1970, 1965, 1962, 1961, 1958, 1957, 1956, 1955, 1952, 1951, 1947, 1942, 1937, 1932, 1929, 1924, 1920
61 E BLUE HERON BLVD	2014, 2010, 2005, 2000, 1999, 1993, 1988, 1986, 1984, 1983, 1982, 1979, 1977, 1976, 1974, 1973, 1972, 1970, 1965, 1962, 1961, 1958, 1957, 1956, 1955, 1952, 1951, 1947, 1942, 1937, 1932, 1929, 1924, 1920
63 BLUE HERON BLVD E	2014, 2010, 2005, 2000, 1999, 1993, 1989, 1988, 1986, 1984, 1983, 1982, 1977, 1976, 1974, 1973, 1972, 1970, 1965, 1962, 1961, 1958, 1957, 1956, 1955, 1952, 1951, 1947, 1942, 1937, 1932, 1929, 1924, 1920
63 BLUE HERON BLVD W	2014, 2010, 2005, 2000, 1993, 1989, 1988, 1986, 1983, 1982, 1977, 1976, 1974, 1973, 1972, 1970, 1965, 1962, 1961, 1958, 1957, 1956, 1955, 1952, 1951, 1947, 1942, 1937, 1932, 1929, 1924, 1920
63 W BLUE HERON BLVD	2014, 2010, 2000, 1999, 1993, 1989, 1988, 1986, 1984, 1983, 1982, 1979, 1977, 1976, 1973, 1972, 1970, 1961, 1958, 1957, 1955, 1952, 1951, 1947, 1942, 1937, 1932, 1929, 1924, 1920
64 28D ST W	2014, 2010, 2005, 2000, 1999, 1993, 1988, 1986, 1984, 1983, 1982, 1979, 1977, 1976, 1974, 1973, 1972, 1970, 1965, 1962, 1961, 1958, 1957, 1956, 1955, 1952, 1951, 1947, 1942, 1937, 1932, 1929, 1924, 1920
64 BLUE HERON BLVD E	2014, 2010, 2005, 2000, 1999, 1993, 1989, 1988, 1986, 1983, 1982, 1979, 1977, 1976, 1974, 1973, 1972, 1970, 1965, 1962, 1961, 1958, 1957, 1956, 1955, 1952, 1951, 1947, 1942, 1937, 1932, 1929, 1924, 1920
64 E BLUE HERON BLVD	2014, 2010, 2000, 1999, 1993, 1988, 1986, 1984, 1983, 1982, 1979, 1977, 1976, 1973, 1972, 1970, 1965, 1962, 1961, 1958, 1957, 1956, 1955, 1952, 1951, 1947, 1942, 1937, 1932, 1929, 1924, 1920
65 24TH ST W	2014, 2010, 2005, 2000, 1993, 1989, 1988, 1986, 1983, 1982, 1977, 1976, 1974, 1973, 1972, 1970, 1965, 1962, 1961, 1958, 1957, 1956, 1955, 1952, 1951, 1947, 1942, 1937, 1932, 1929, 1924, 1920
65 W 24TH ST	2014, 2010, 2000, 1999, 1993, 1988, 1986, 1984, 1983, 1982, 1979, 1977, 1976, 1973, 1972, 1970, 1961, 1958, 1957, 1955, 1952, 1951, 1947, 1942, 1937, 1932, 1929, 1924, 1920

FINDINGS

Address Researched

98 25TH ST E

Address Not Identified in Research Source

2014, 2010, 2005, 2000, 1999, 1993, 1989, 1988, 1986, 1984, 1983, 1982, 1977, 1976, 1974, 1973, 1972, 1970, 1965, 1962, 1961, 1958, 1957, 1956, 1955, 1952, 1951, 1947, 1942, 1937, 1932, 1929, 1924, 1920

Appendix V: Site Photographs



1 - Main foyer of building



2 - Front entrance to building



3 - Former bank teller area on main level



4 - Vacant space on main level



5 - Vacant office space in disrepair



6 - Kitchen on main level



7 - One of the building restrooms



8 - Vacant space on second floor



9 - Additional vacant space on second floor



10 - View of elevator motor



11 - View of raised second floor from east looking west



12 - East side of building from east looking west



13 - Covered parking area beneath raised second floor of building

Appendix VI: Statement of Qualifications

JEREMY D. MERROW

ENVIRONMENTAL SENIOR PROJECT MANAGER

REGISTRATIONS/AFFILIATIONS

NAIOP Commercial Real Estate
Development Association
Environmental Bankers Association

SKILLS

Phase I ESAs
Phase II ESAs
Contamination Assessments
Remedial Actions for Petroleum
and Hazardous Substance Release
Sites
Radon Evaluation and Mitigation

EDUCATION

Bachelor of Arts, 2010, Geology,
University of Minnesota, Duluth,
MN

EXPERIENCE

8 years
1 year with ECS

PROFESSIONAL PROFILE

Mr. Merrow is an Environmental Professional with over 8 years of experience working within the field of environmental due diligence. Project expertise includes Phase I and Phase II Environmental Site Assessments, Transaction Screens, Records Review with Risk Assessment reports (RSRAs), Technical Assistance Letters, regulatory file reviews, and remedial subsurface investigation and cleanup projects.

PROJECT EXPERIENCE

- Mack Engineering Superfund Site, Minneapolis, MN
- Iracore International Inc., Hibbing, MN
- Reilly Tar Superfund Site, St. Louis Park, MN
- South Andover Superfund Site, Andover, MN
- Twin Cities Army Ammunition Plant (TCAAP) Superfund Site
- Union Scrap Iron and Metal Superfund Site, Minneapolis, MN
- Northland College Phase I ESA, Ashland, WI
- Trails Head Lodge Petroleum Remediation, Lead, SD
- Cross Country Cleaners Vapor Intrusion Study, Palm Beach, FL
- Palm Beach Atlantic University Phase I and Phase II, Palm Beach, FL



TERRENCE R. HORAN, PE

VICE PRESIDENT / BRANCH MANAGER



REGISTRATIONS/AFFILIATIONS

Professional Engineer: FL
Florida Engineering Society
National Society for Professional Engineers
Palm Beach County Environmental Control Hearing Board, Acting Chair
Palm Beach County Contractor Industry Licensing Board, Member

SKILLS

Construction Materials Testing
Environmental Due Diligence
Soil and Groundwater Remediation
Surface Water Treatment

EDUCATION

Bachelor of Science, Environmental Engineering, University of Florida, Gainesville, FL, 1992

EXPERIENCE

28 Years
4 Year with ECS

PROFESSIONAL PROFILE

Mr. Horan is a Vice President and Branch Manager for ECS Florida, LLC. Mr. Horan has more than 24 years of experience supporting construction projects. He is recognized for supporting redevelopment of contaminated properties. Mr. Horan is experienced in the areas of environmental assessment and remediation, property condition assessment, soils and construction materials testing, and building inspections in South Florida.

PROJECT EXPERIENCE

- Miami City Self Storage, Miami, FL
- Miami Herald Property Assessment and Remediation, Miami, FL
- Off Lease Only, West Palm Beach, FL
- Yamato Road Property, PCA-Warehouse, Boca Raton, FL
- Public Storage, West Palm Beach, FL
- BB&T, Coconut Creek, FL
- Commercial and Bank Property, PCA – Palm Beach, FL
- Wells Fargo, Miami, FL
- Comprehensive Facility Investigations, Kennedy Space Center, FL
- Florida Petroleum Preapproved Advanced Cleanup Program, FL
- Kennedy Space Center, Homestead, FL
- Deerfield Beach Medical Office Building, Deerfield Beach, FL
- Sinai Assisted Living Facility Boca Raton, FL
- Symphony of Start, Stuart, FL
- Lamb Island Dairy Remediation, Okeechobee, FL
- I Mater Charter School, PCA-School, Hialeah, FL
- Riviera Beach Marina Redevelopment Riviera Beach, FL
- St. Mark's Episcopal Church, Palm Beach Gardens, FL
- Lyric Theater, Stuart, FL
- Country Club of Coral Springs, Coral Springs, FL
- LA Fitness, Boca Raton, FL
- Breakers Hotel, Palm Beach, FL
- Electrical Substation Soil and Groundwater Remediation, FL
- KBR-Renewable Energy Plant, West Palm Beach, FL
- Chemical Treatment Followed by Solids Separation Demonstration Project, Everglades Nutrient Removal Project Site, FL
- Bench-scale Treatability Testing Arsenic Impacted Soil and Groundwater, FL
- Assessment and Remediation of Miami-Dade County Owned Property, Miami, FL
- Agricultural land and former sugar mill valuation, Palm Beach County, FL
- Brownfield Redevelopment of Former Coal Gasification Plant, Ft. Myers, FL



Appendix VII: Acronyms

ACRONYMS

AUL	Activity and Use Limitations
AST	Aboveground Storage Tank
ASTM	American Society for Testing and Materials
ACM	Asbestos Containing Materials
BER	Business Environmental Risk
CORRACTS	CERCLA Corrective Action List
NPL	CERCLA National Priorities List
NFRAP	CERCLA No Further Remedial Action Planned
CERCLA	Comprehensive Environmental Response Cleanup Liability Act
CESQG	Conditionally Exempt Small Quantity Generator
CREC	Controlled Recognized Environmental Condition
ERNS	Emergency Response Notification System
EDR	Environmental Data Resources, Inc.
EC	Engineering Controls
HIST LF	Historical Landfill
HREC	Historical Recognized Environmental Condition
IC	Institutional Controls
LQG	Large Quantity Generator
LBP	Lead Based Paint
LTANKS	Leaking Tanks
LUST	Leaking Underground Storage Tank
REC	Recognized Environmental Condition
RCRA	Resource Conservation and Recovery Act
RCRIS	Resource Conservation and Recovery Information System
SQG	Small Quantity Generator
SWF/LF	Solid Waste Facility/Landfill
SHWS	State Hazardous Waste Sites
UST	Underground Storage Tank
USGS	United States Geological Survey